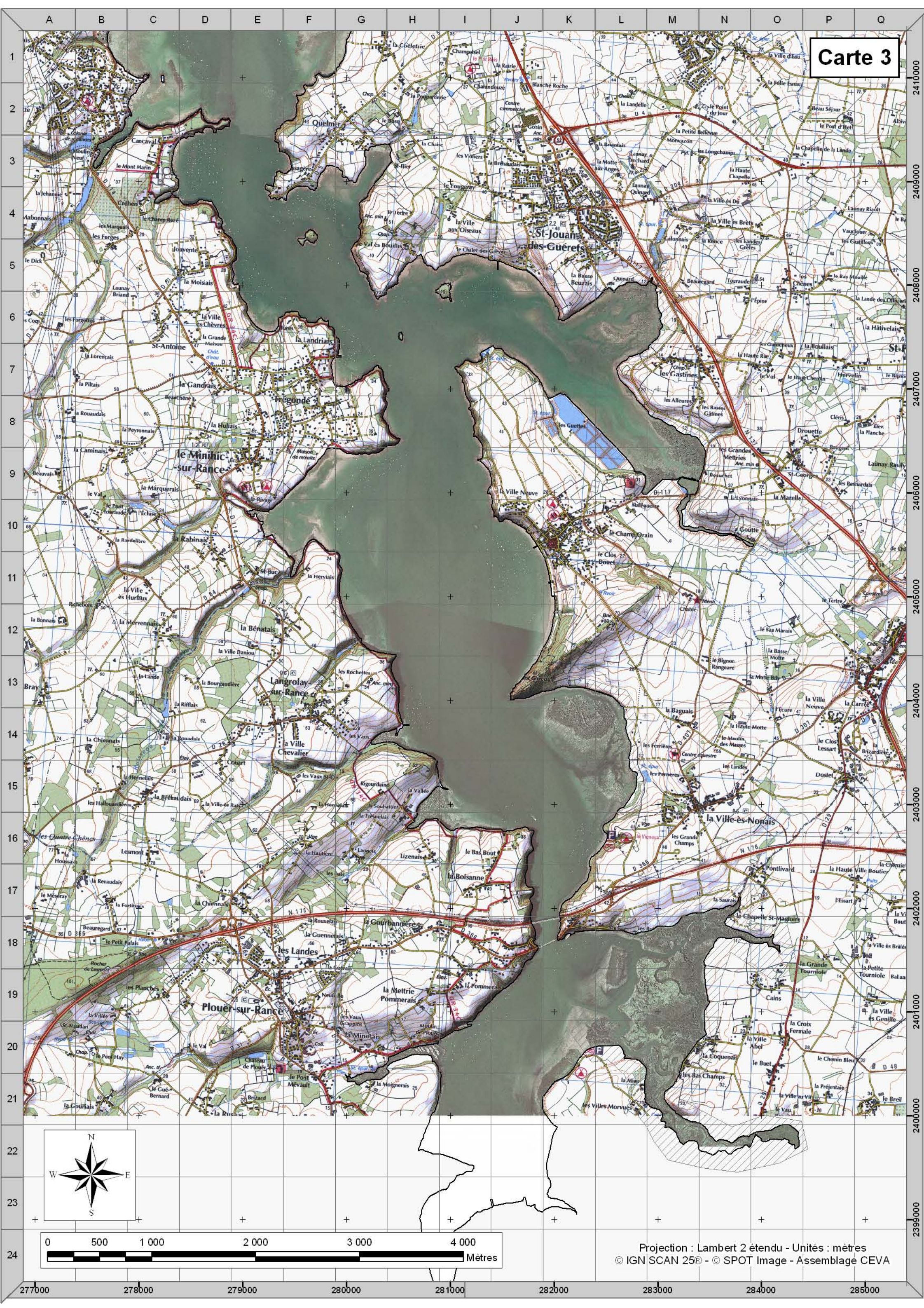








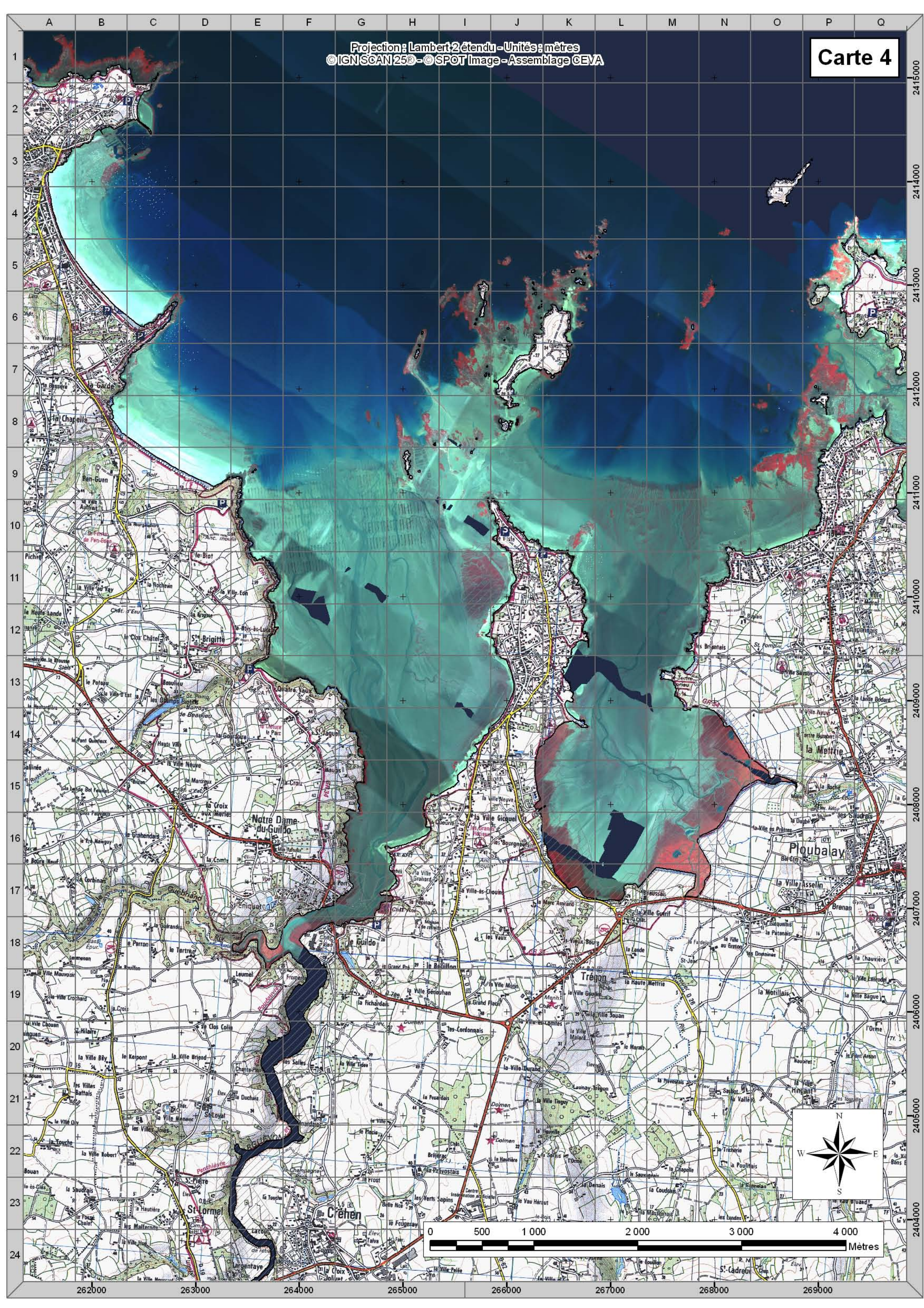
Carte 3






Projection : Lambert 2 étendu - Unités : mètres  
© IGN SCAN 25D - © SPOT Image - Assemblage CEVA

Carte 4

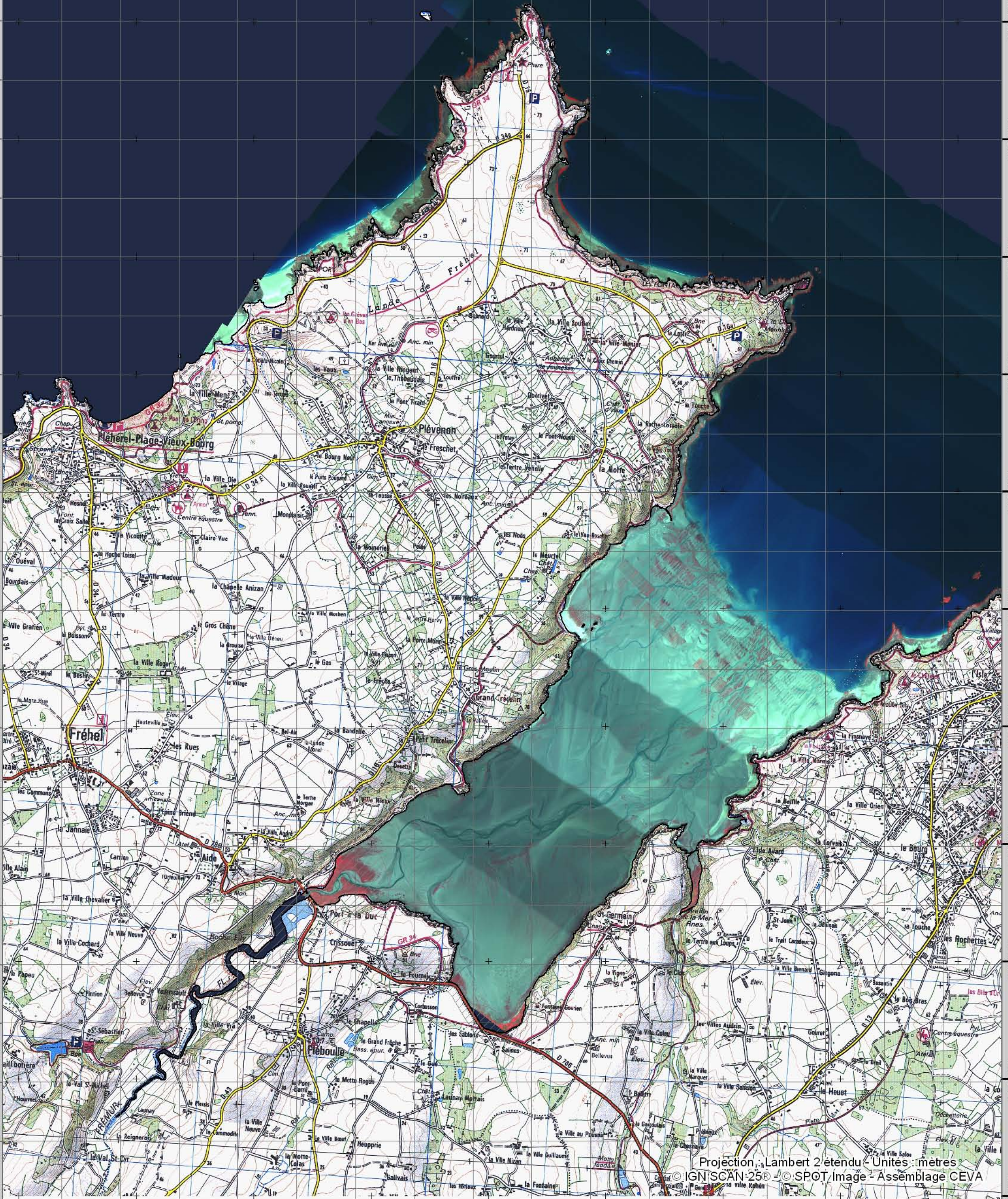




A B C D E F G H I J K L M N O P Q



Carte 5



Projection : Lambert 2 étendu - Unités : mètres

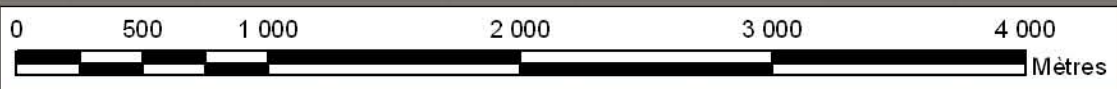
© IGN/SCAN 25P - © SPOT Image - Assemblage CEVA



A B C D E F G H I J K L M N O P Q

1  
2  
3  
4  
5  
6  
7  
8  
9  
10  
11  
12  
13  
14  
15  
16  
17  
18  
19  
20  
21  
22  
23  
24


242200  
2421000  
2420000  
2419000  
2418000  
2417000  
2416000  
2415000  
2414000  
2413000  
2412000  
2411000  
2410000



Carte 6


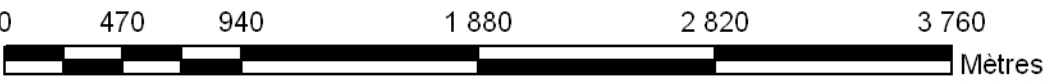







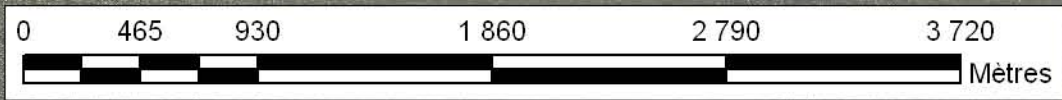
Projection : Lambert 2 étendu - Unités : mètres  
© IGN SCAN 25® - © SPOT Image - Assemblage CEVA

Carte 7



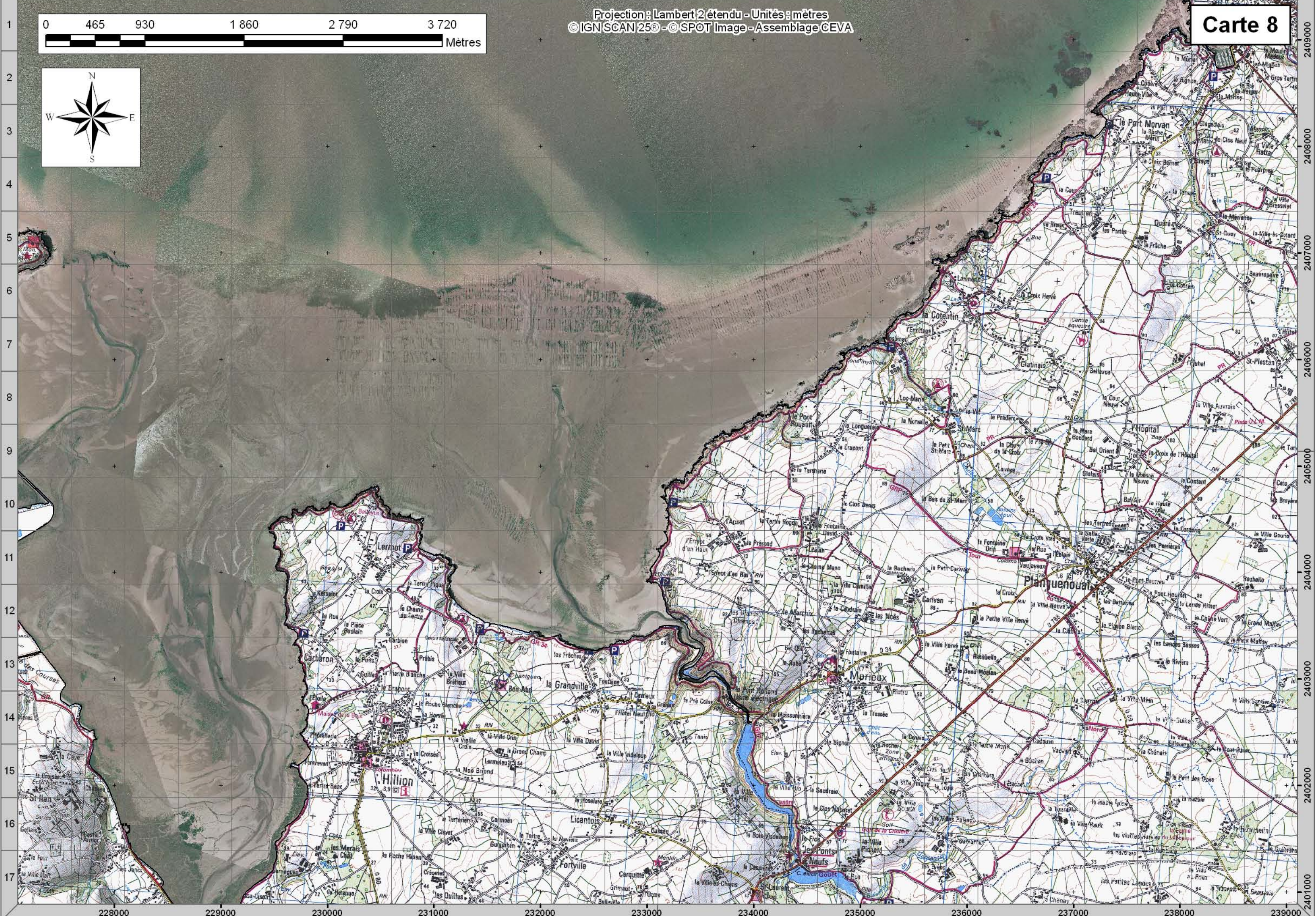


A B C D E F G H I J K L M N O P Q R S T U V W X





Projection : Lambert 2 étendu - Unités : mètres  
© IGN SCAN 25® - © SPOT Image - Assemblage CEVA

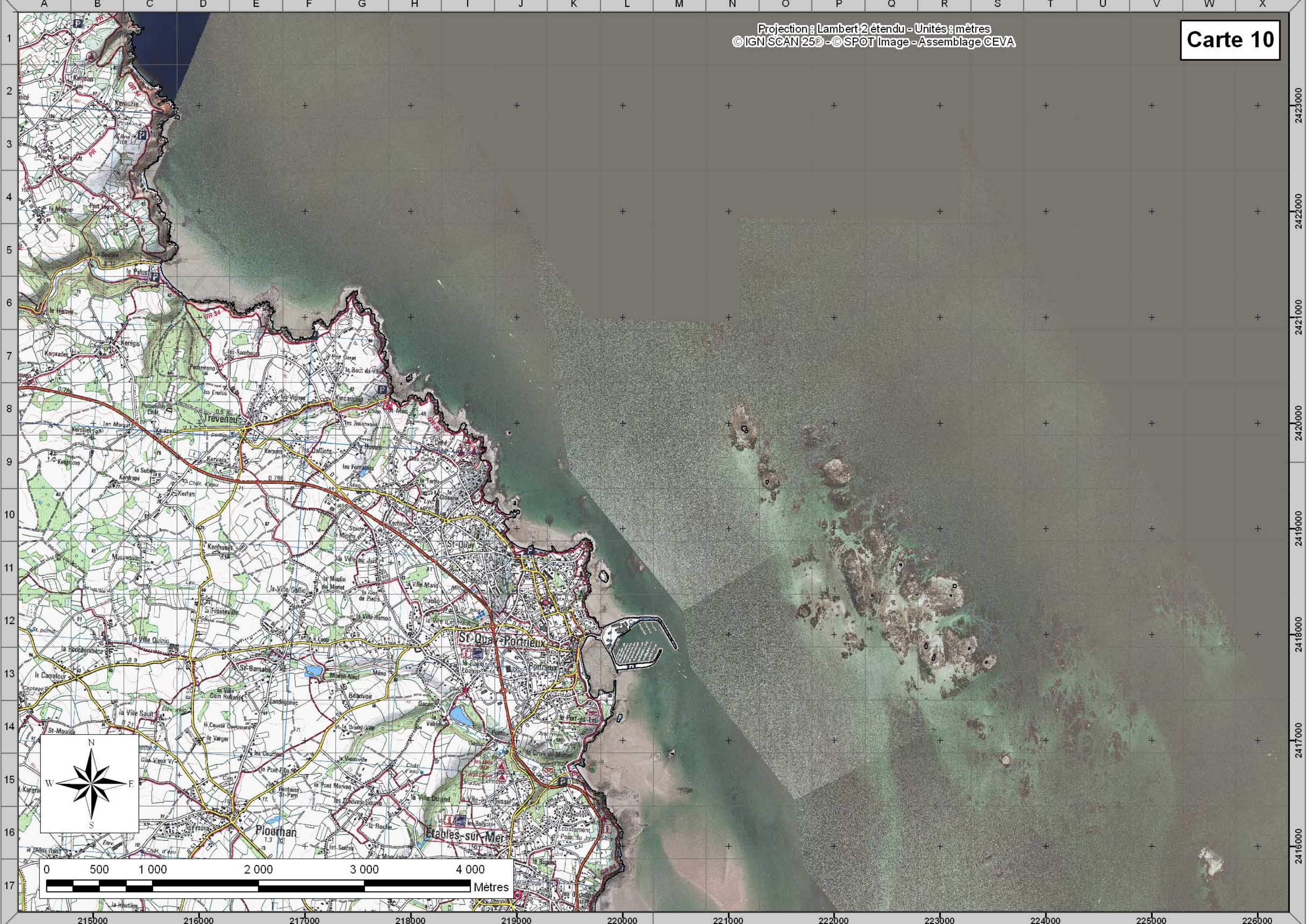
Carte 8



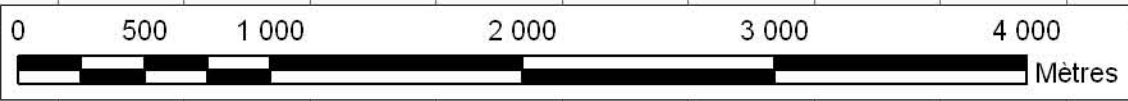
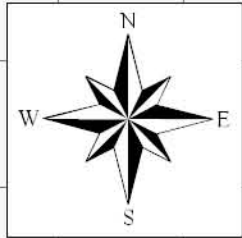
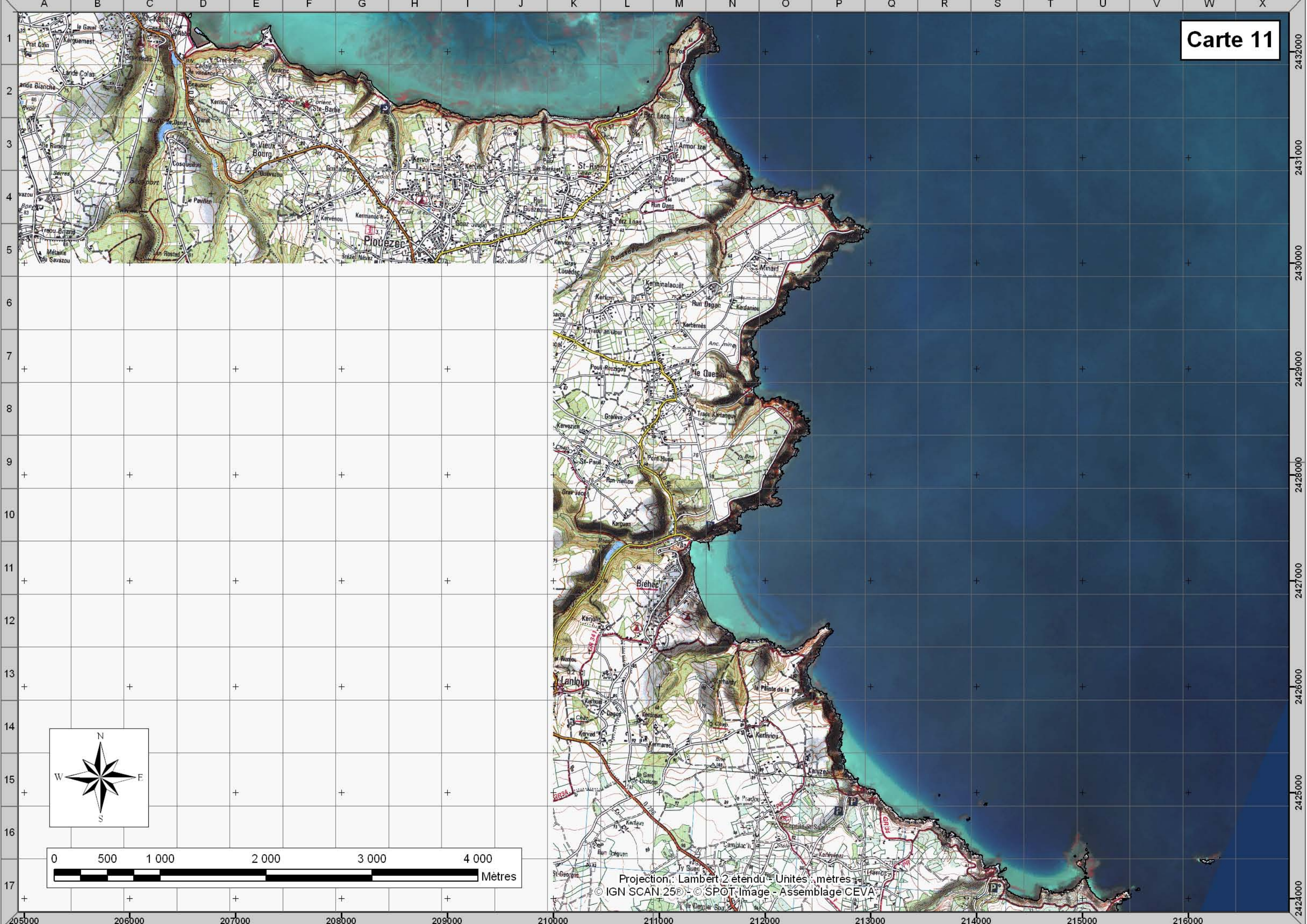













Projection: Lambert 2 étendu - Unités: mètres  
© IGN SCAN 25D © SPOT Image - Assemblage CEVA







# Carte 13



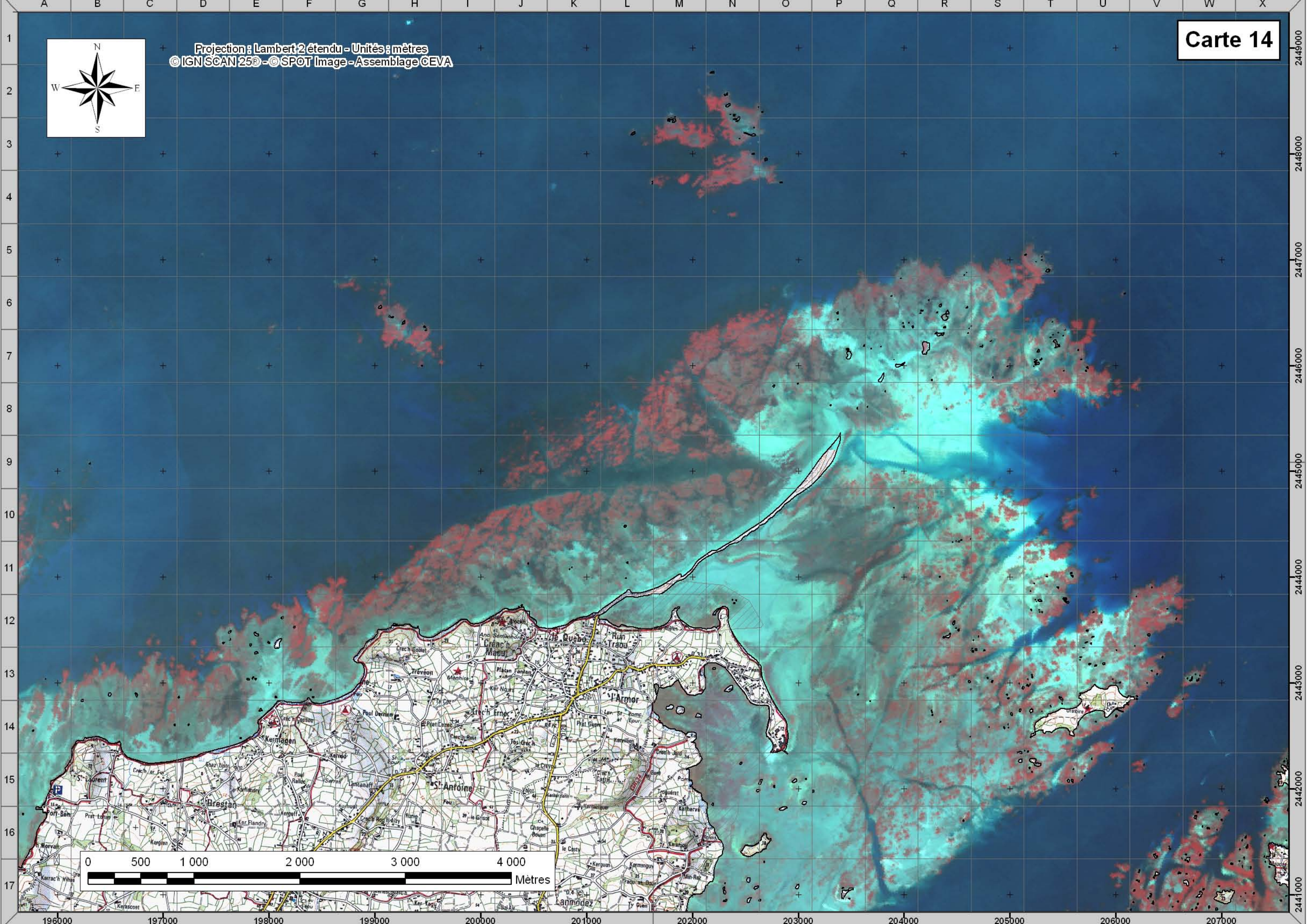
Projection : Lambert 2 étendu - Unités : mètres  
© IGN SCAN 25® - © SPOT Image - Assemblage CEVA





Projection : Lambert 2 étendu - Unités : mètres  
© IGN SCAN 25® - © SPOT Image - Assemblage CEVA

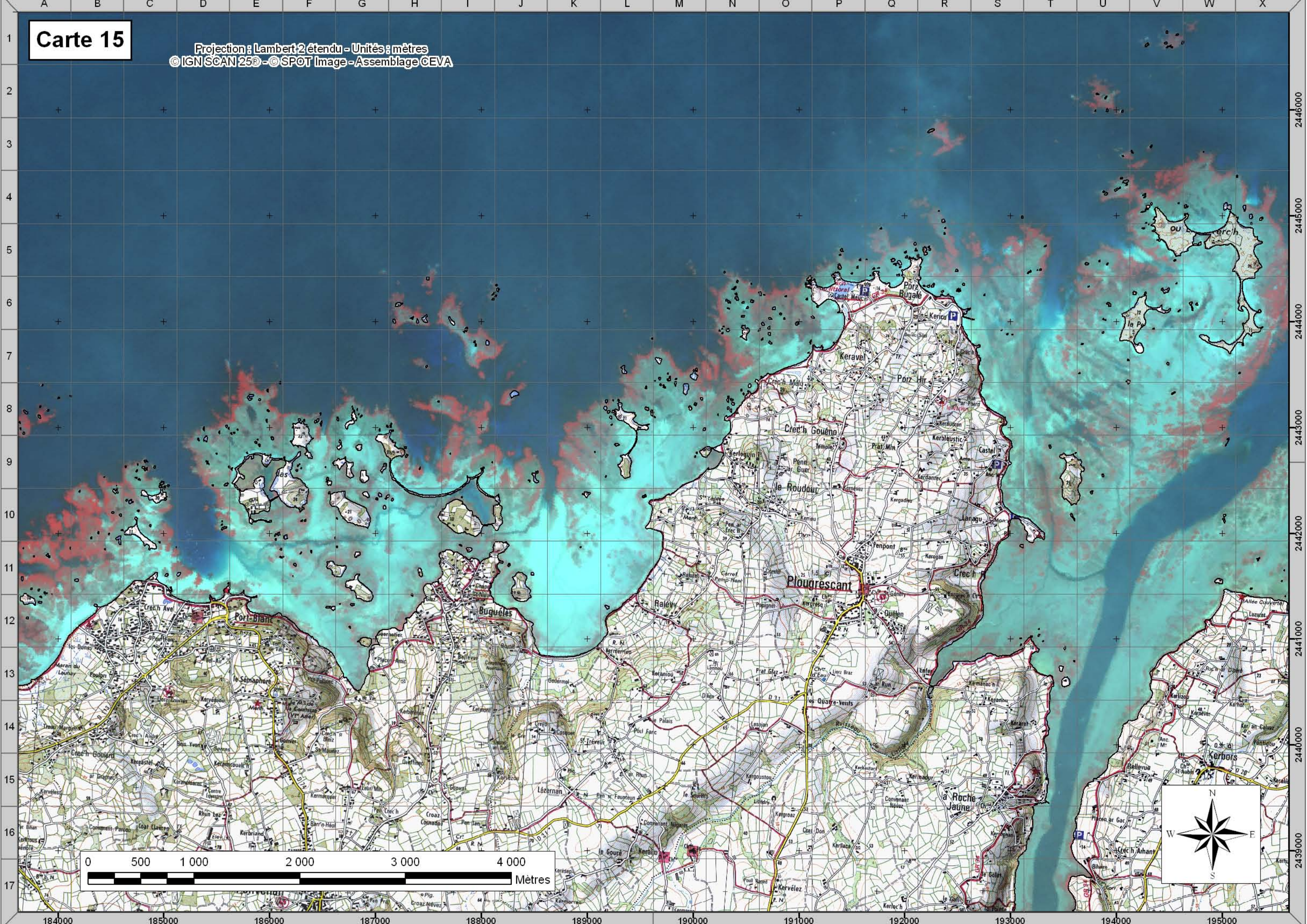
# Carte 14





Carte 15

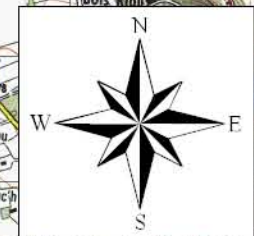
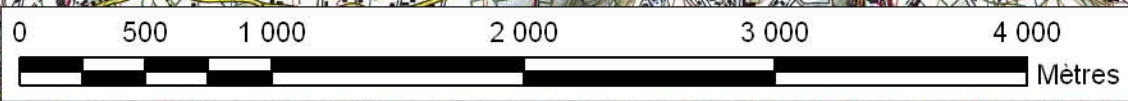
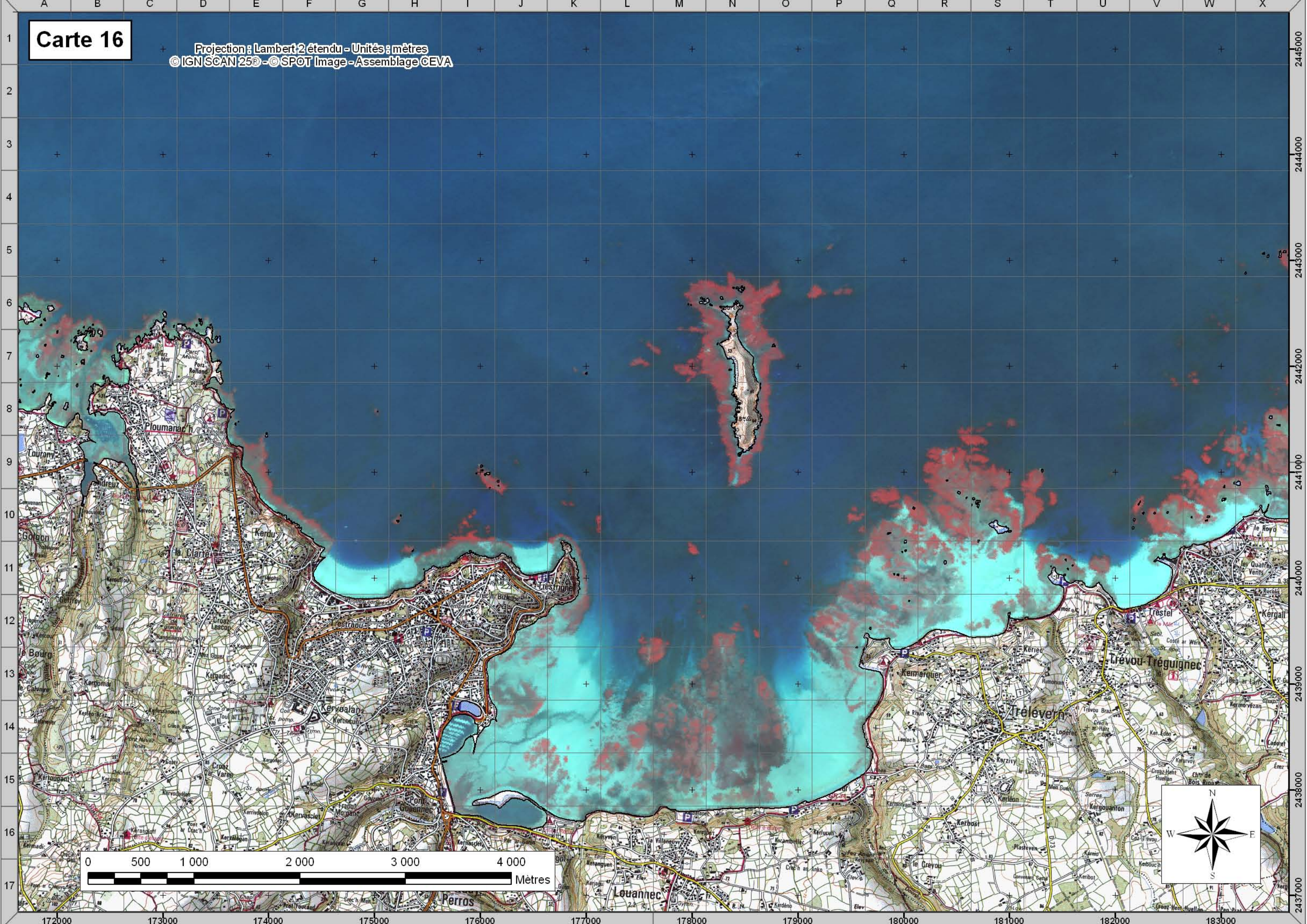
Projection : Lambert 2 étendu - Unités : mètres  
© IGN SCAN 25® - © SPOT Image - Assemblage CEVA





# Carte 16

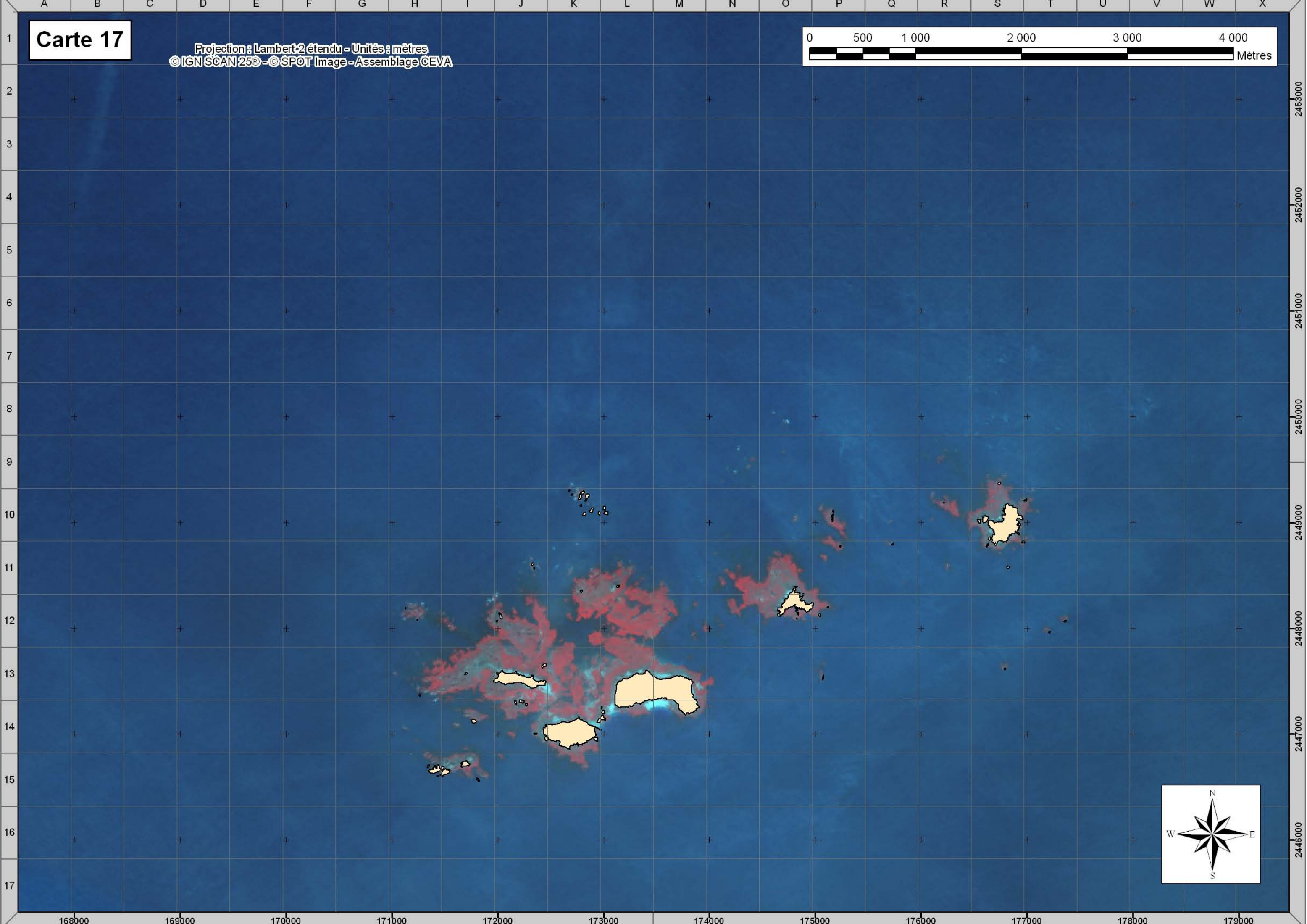
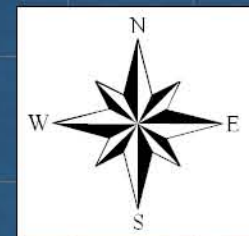

Projection : Lambert 2 étendu - Unités : mètres  
© IGN SCAN 25® - © SPOT Image - Assemblage CEVA






# Carte 17

Projection : Lambert 2 étendu - Unités : mètres  
© IGN SCAN 250 - © SPOT Image - Assemblage CEVA





Carte 18





Projection : Lambert 2 étendu - Unités : mètres  
© IGN SCAN 250 - © SPOT Image - Assemblage CEVA






Carte 19







Projection : Lambert 2 étendu - Unités : mètres

© IGN SCAN 25 © SPOT Image - Assemblage CEVA


Carte 20

0 500 1 000 2 000 3 000 4 000 Mètres





Projection : Lambert 2 étendu - Unités : mètres  
© IGN SCAN 25® - © SPOT Image - Assemblage CEVA

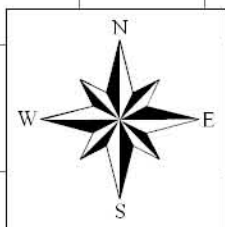
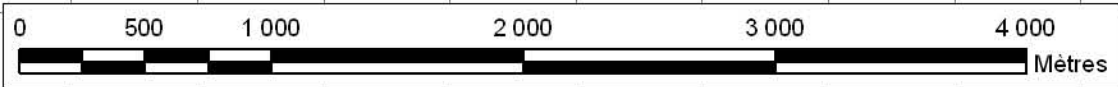




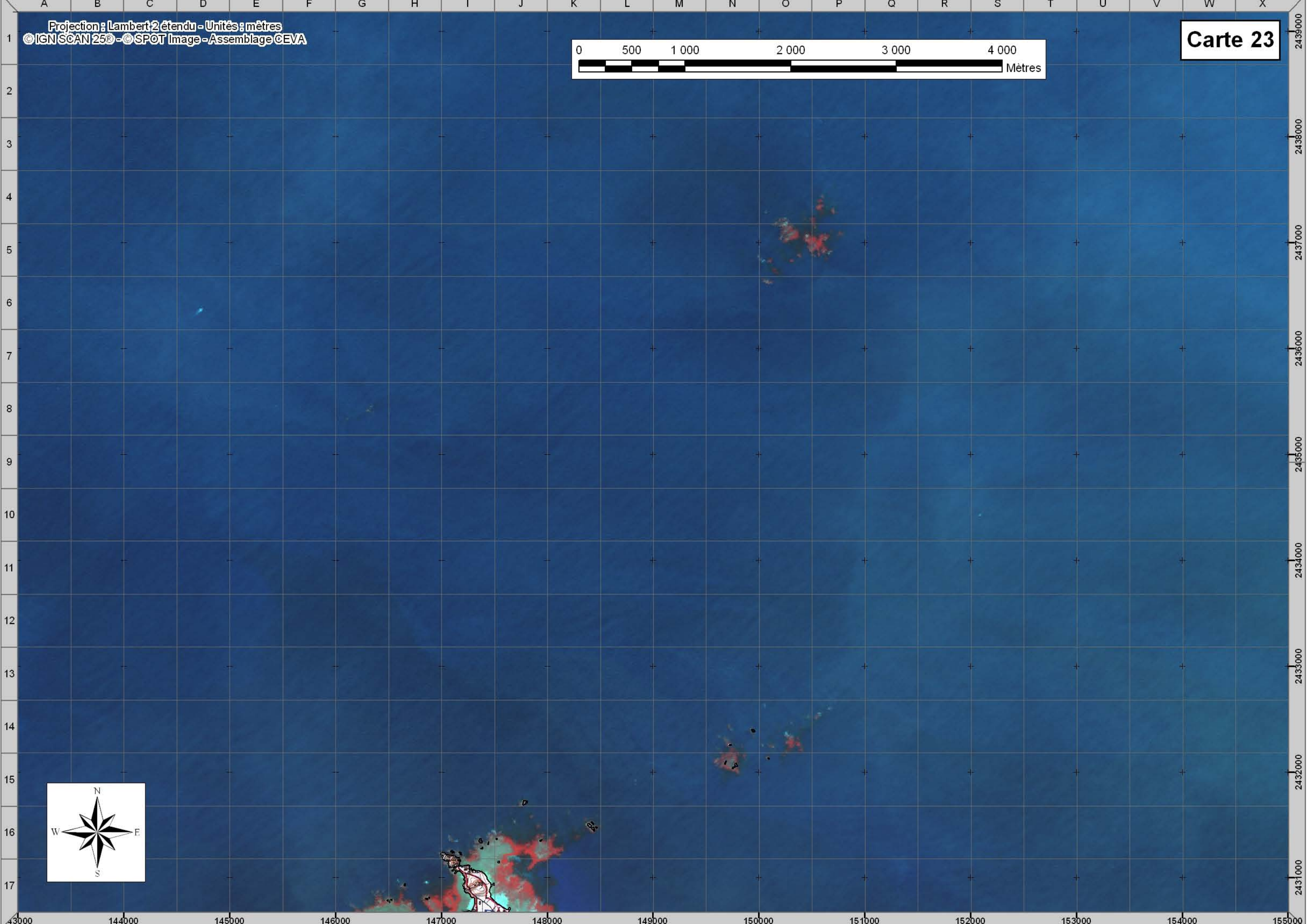
Carte 22




Projection : Lambert 2 étendu - Unités : mètres  
© IGN SCAN 25® - © SPOT Image - Assemblage CEVA








Projection : Lambert 2 étendu - Unités : mètres  
©IGN SCAN 250 - ©SPOT Image - Assemblage ©EVA



Carte 23



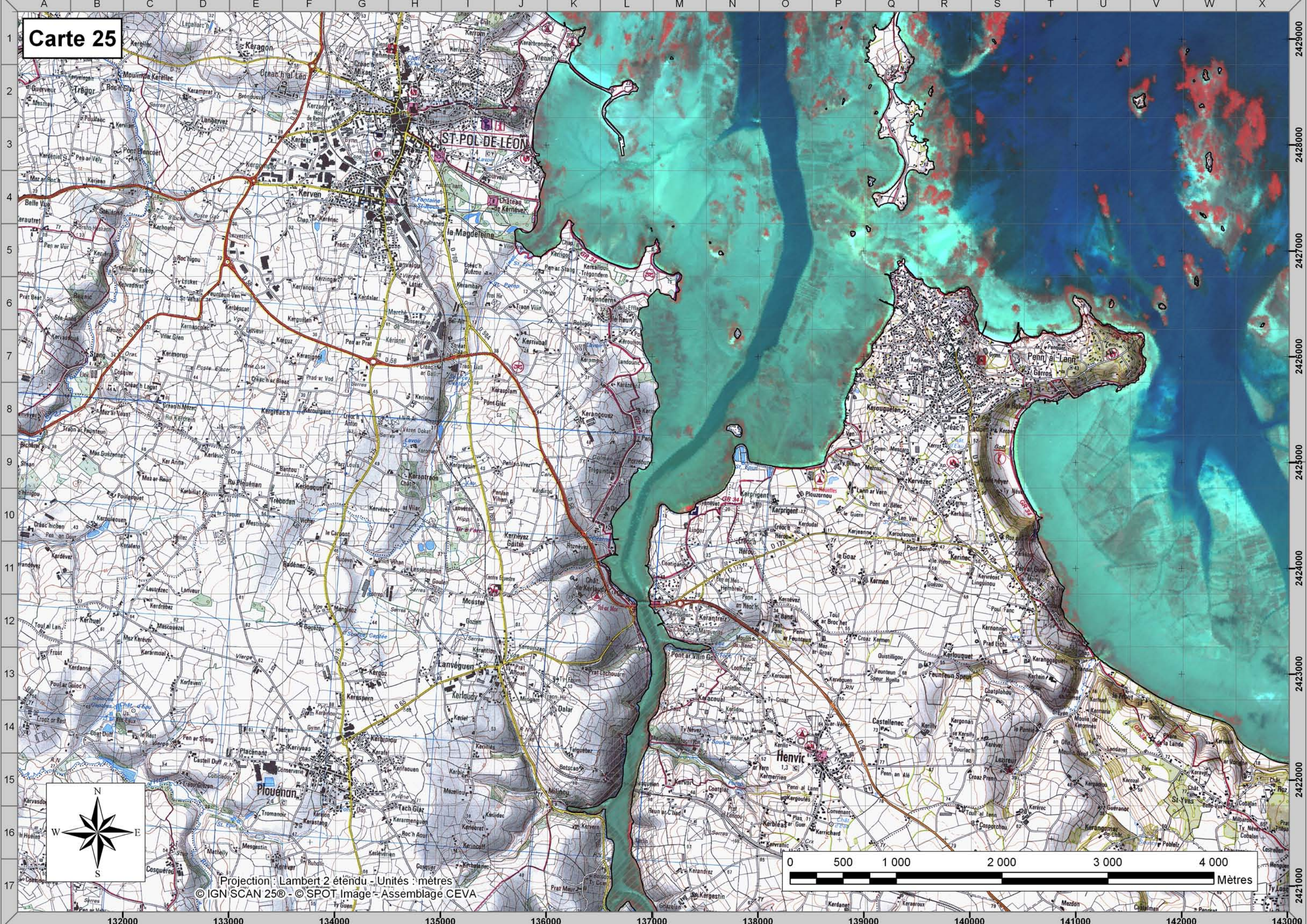




Projection : - Lambert 2 étendu - Unités : mètres  
© IGN SCAN 25 © SPOT Image - Assemblage CEVA



Carte 25



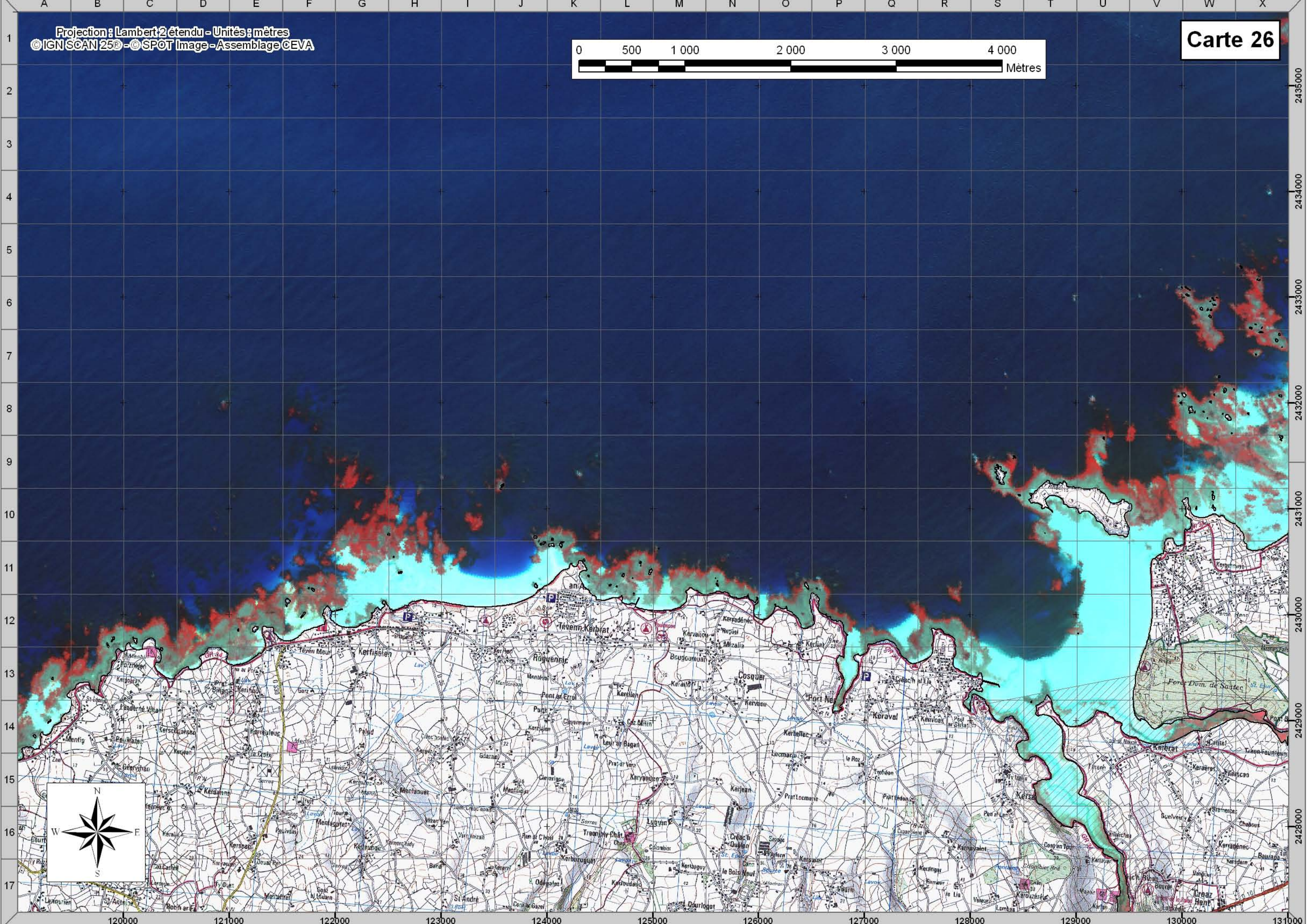

Projection : Lambert 2 étendu - Unités : mètres  
© IGN SCAN 25© - © SPOT Image - Assemblage CEVA

0 500 1 000 2 000 3 000 4 000 Mètres



Projection : Lambert 2 étendu - Unités : mètres  
©IGN SCAN 250 - ©SPOT Image - Assemblage ©EVA

Carte 26





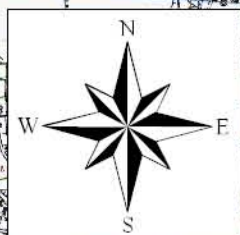

Projection: Lambert 2 étendu - Unités: mètres  
© IGN SCAN 250 - © SPOT Image - Assemblage CEVA

0 500 1 000 2 000 3 000 4 000 Mètres


**Carte 27**

The map displays the coastal region of Plouneour-Trez, Brittany. Key features include the town of Plouneour-Trez, the coastal area of Ker, and the surrounding landscape with various roads and geographical markers. The map is overlaid with a grid for precise location finding.

## Carte 27










A B C D E F G H I J K L M N O P Q R S T U V W X

Projection : Lambert 2 étendu - Unités : mètres  
© IGN SCAN 25® - © SPOT Image - Assemblage CEVA

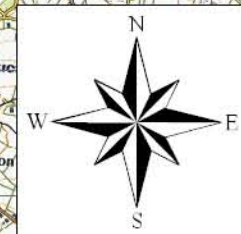
Carte 29



1  
2  
3  
4  
5  
6  
7  
8  
9  
10  
11  
12  
13  
14  
15  
16  
17

2431000  
2430000  
2429000  
2428000  
2427000  
2426000  
2425000  
2424000


83000 84000 85000 86000 87000 88000 89000 90000 91000 92000 93000 94000











0 500 1 000 2 000 3 000 4 000 Mètres

Carte 31

Projection : Lambert 2 étendu - Unités : mètres  
© IGN/SCAN 25® - © SPOT Image - Assemblage CEVA




A B C D E F G H I J K L M N O P Q



Projection: Lambert 2 étendu - Unités: mètres  
© IGN SCAN 25D - © SPOT Image - Assemblage CEVA

Carte 32



71000 72000 73000 74000 75000 76000 77000 78000 79000




Projection : Lambert 2 étendu - Unités : mètres  
© IGN SCAN 250 - © SPOT Image - Assemblage CEVA

Carte 33

The map displays the commune of Ouessant, a large island in Brittany, France. The terrain is shown in shades of green and brown, indicating elevation. The coastline is irregular with many small inlets and peninsulas. Major roads are shown in red and yellow. Settlements are labeled in black text. The map is framed by a grid with coordinates ranging from 45000 to 56000 on the x-axis and 2406000 to 2413000 on the y-axis. A scale bar at the bottom indicates distances up to 4000 meters. A compass rose in the bottom left corner shows the cardinal directions.

0 500 1 000 2 000 3 000 4 000 Mètres

### Carte 33





Projection : Lambert 2 étendu - Unités : mètres  
© IGN SCAN 250 - © SPOT Image - Assemblage CEVA

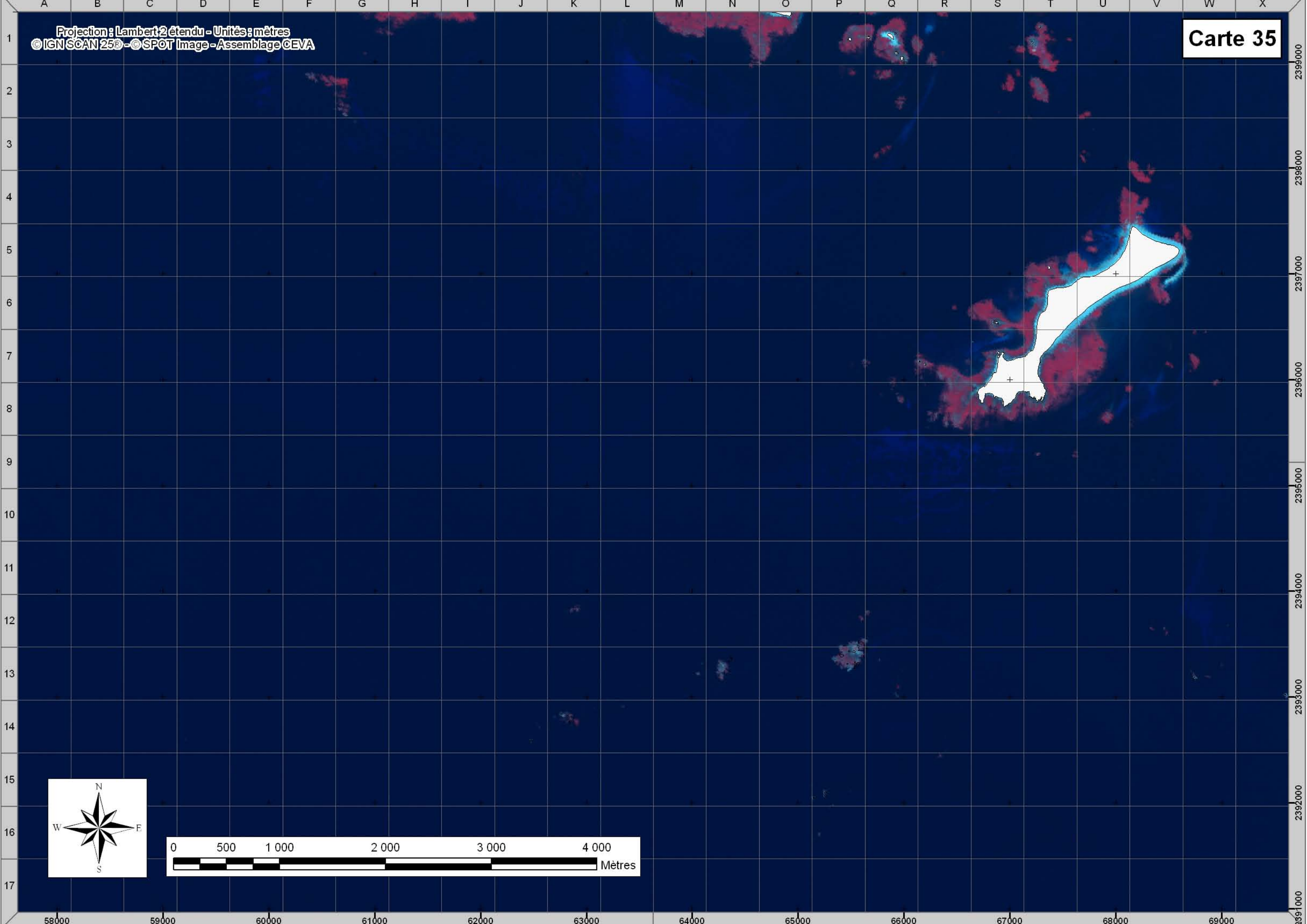


Carte 34




2407000  
2406000  
2405000  
2404000  
2403000  
2402000  
2401000  
2400000






Projection : Lambert 2 étendu - Unités : mètres  
© IGN SCAN 250 - © SPOT Image - Assemblage CEVA

Carte 35





Carte 36




Projection : Lambert 2 étendu - Unités : mètres  
© IGN SCAN 25® - © SPOT Image - Assemblage CEVA



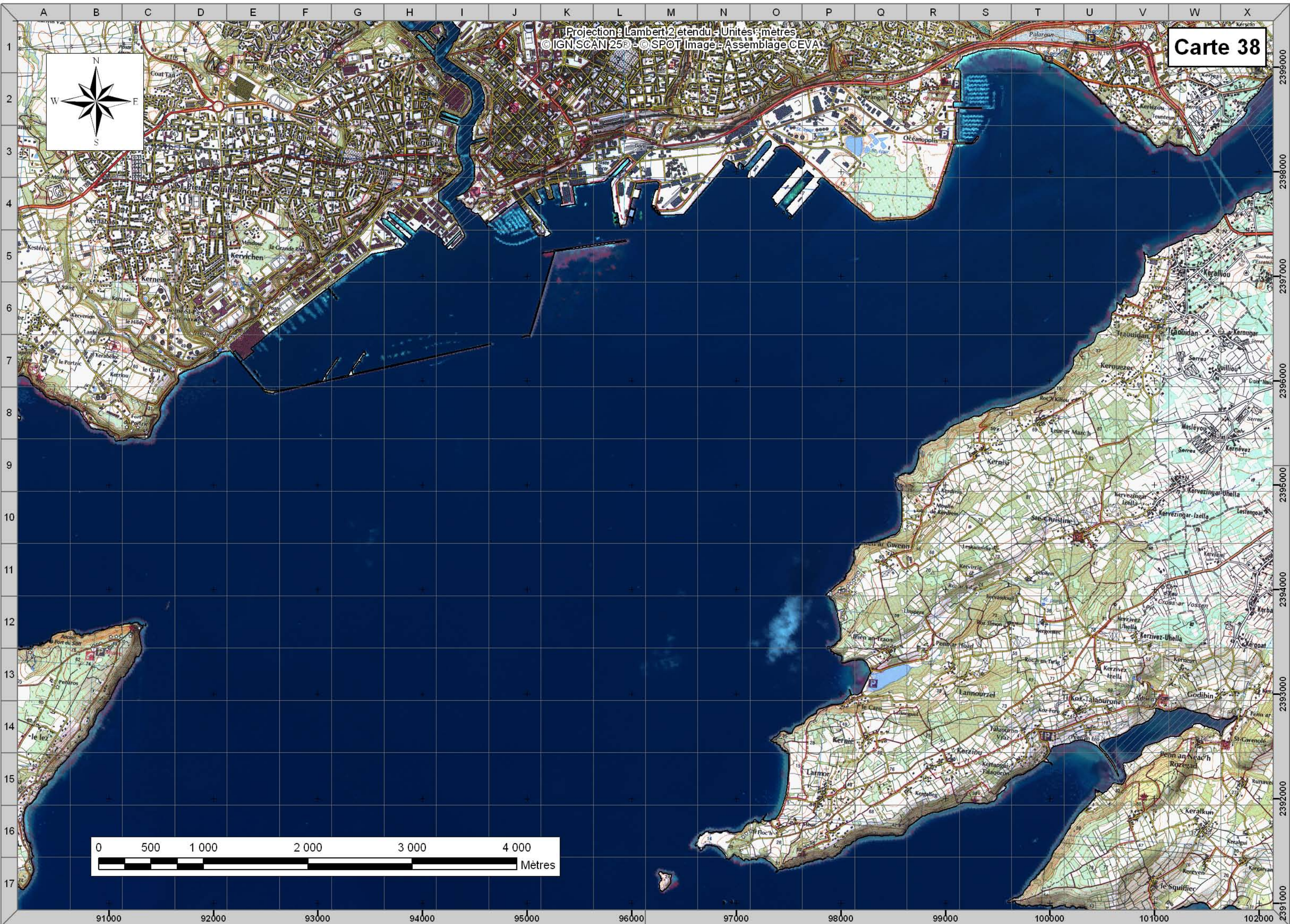


Projection : Lambert 2 étendu - Unités : mètres  
© IGN SCAN 250 - © SPOT Image - Assemblage CEVA


Carte 37







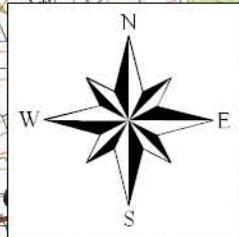
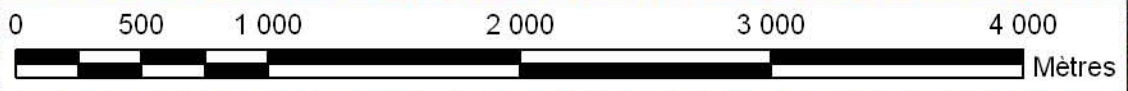






Carte 40

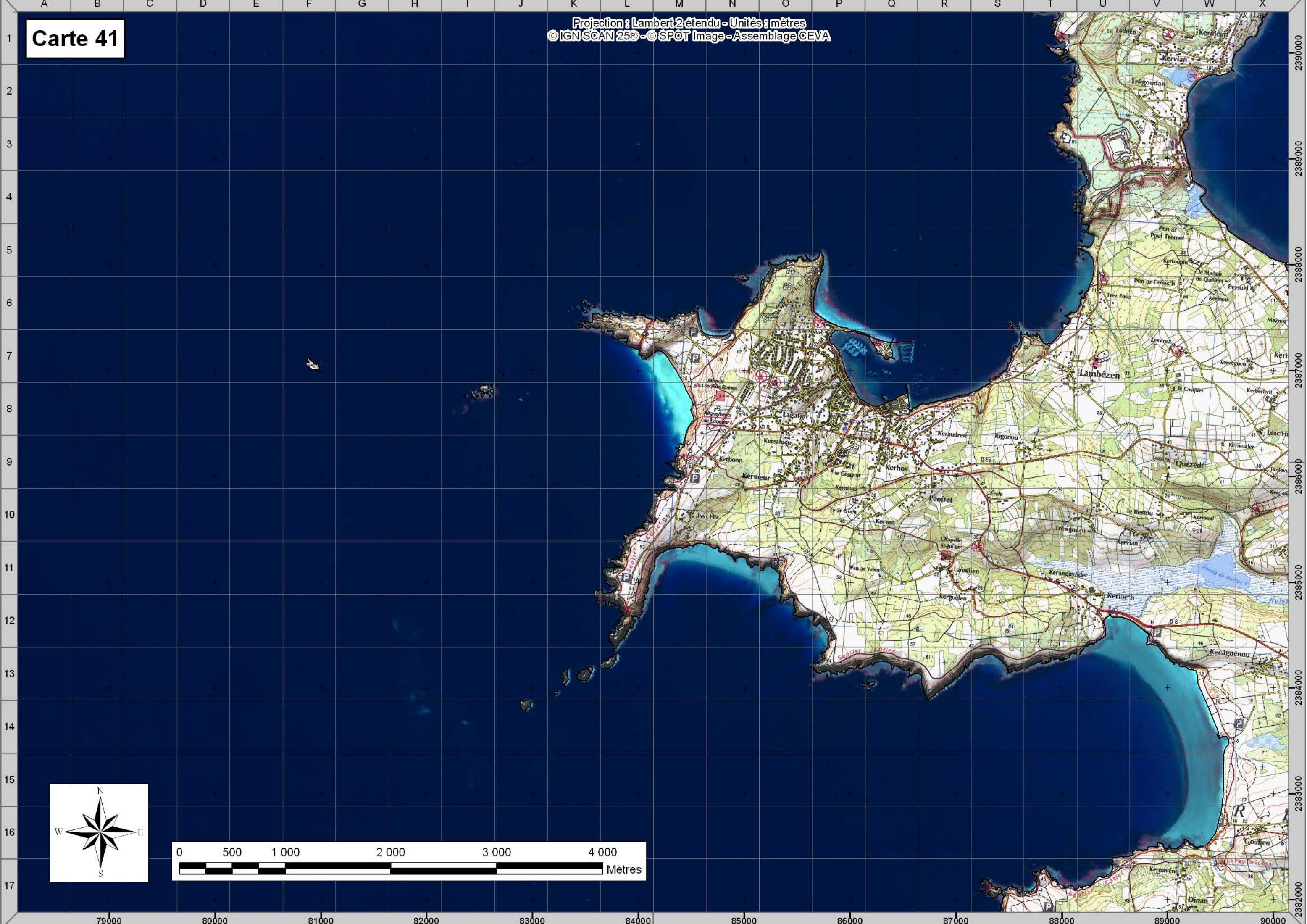

Projection : Lambert 2 étendu - Unités : mètres  
© IGN SCAN 250 - © SPOT Image - Assemblage CEVA





Carte 41


Projection : Lambert 2 étendu - Unités : mètres  
© IGN SCAN 250 - © SPOT Image - Assemblage CEVA






Carte 42

Projection : Lambert 2 étendu - Unités : mètres  
© IGN SCAN 25 © SPOT Image - Assemblage CEVA










Carte 44

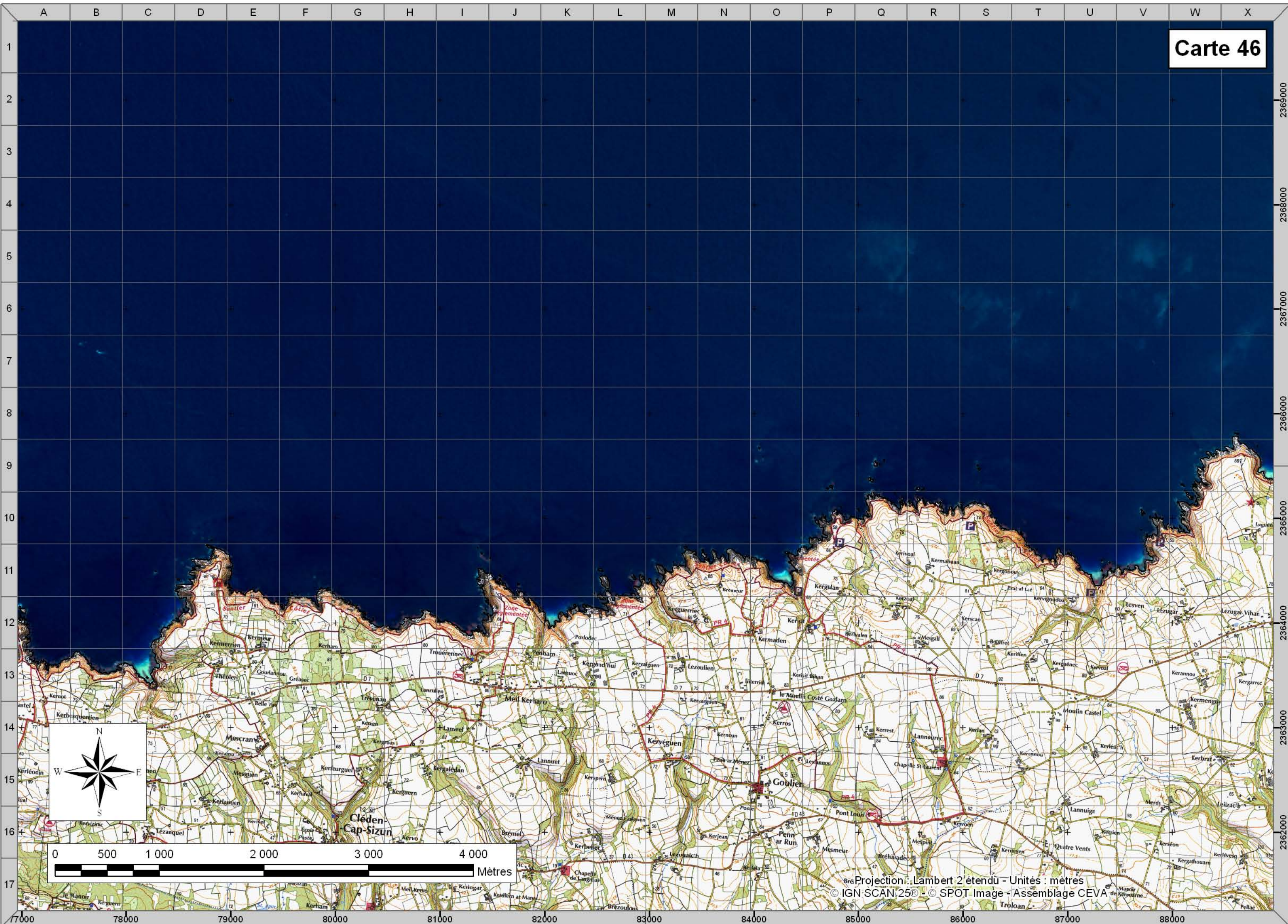


Projection : Lambert 2 étendu - Unités : mètres  
© IGN/SCAN 25® - © SPOT Image - Assemblage CEVA





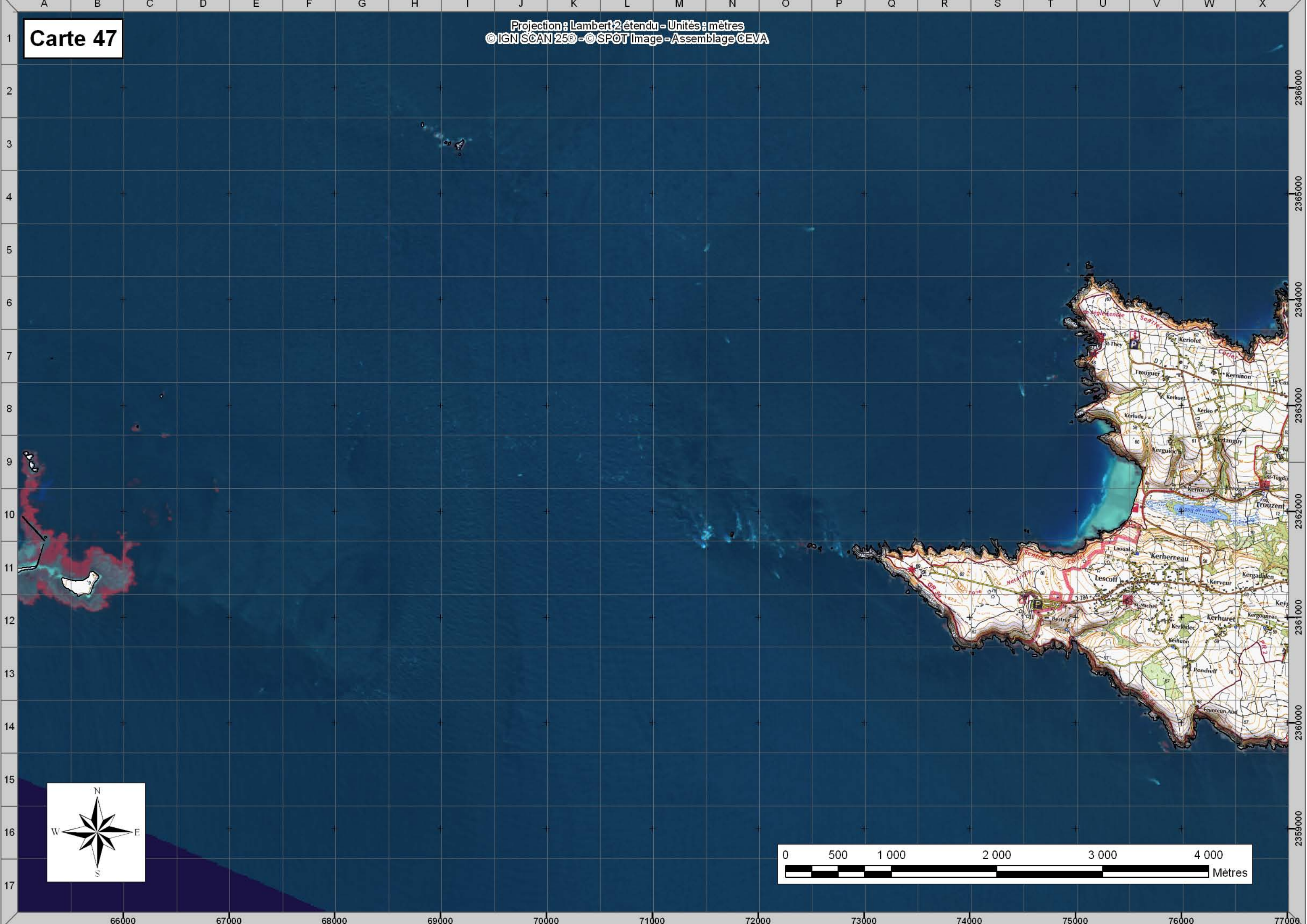
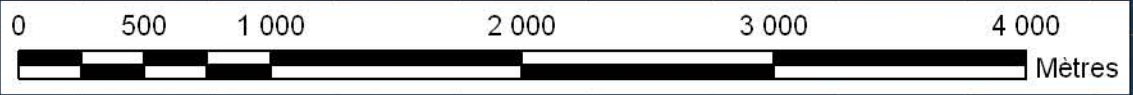






Carte 47

Projection : Lambert 2 étendu - Unités : mètres  
© IGN SCAN 25D - © SPOT Image - Assemblage CEVA

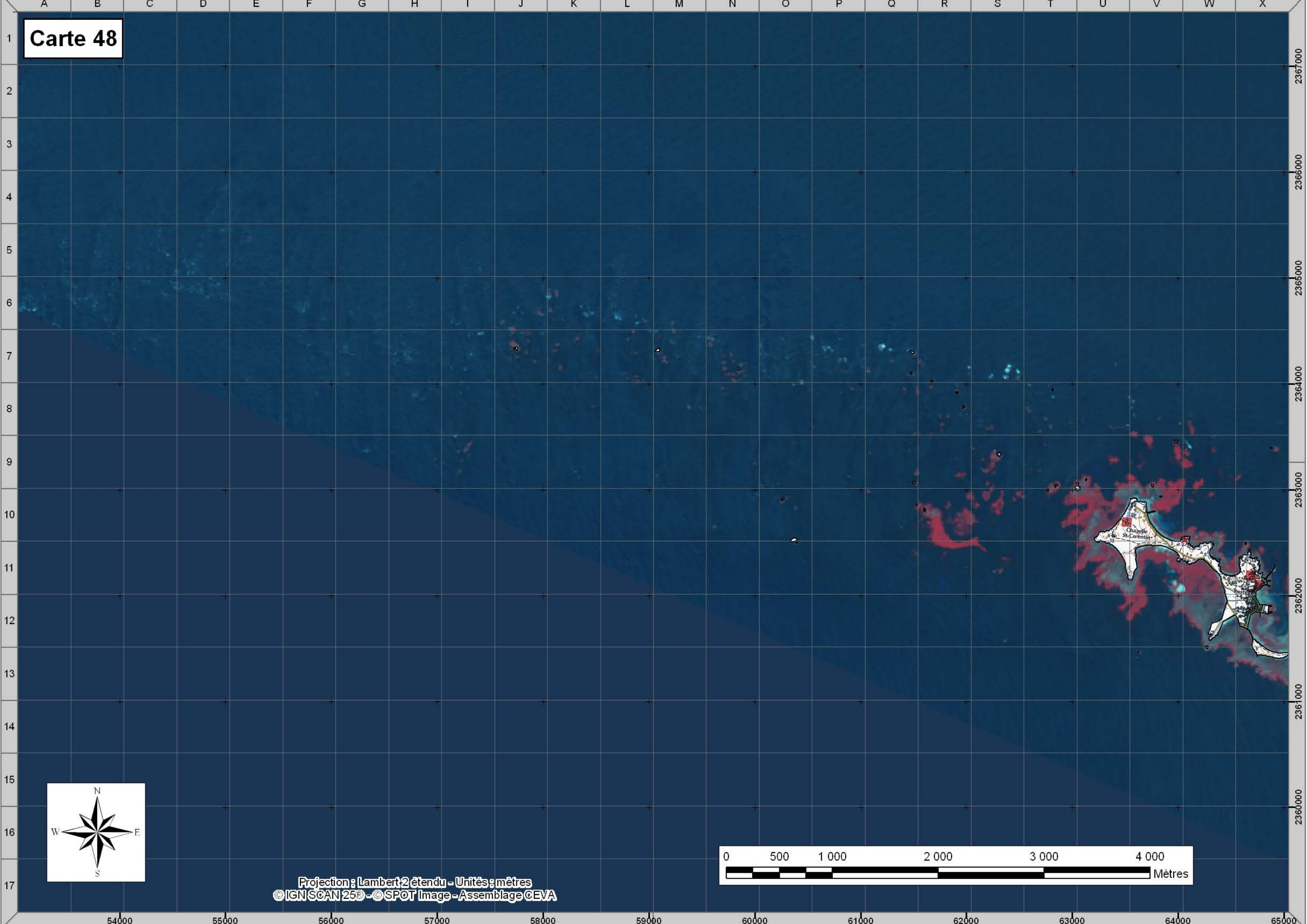






Carte 48



Projection : Lambert 2 étendu - Unités : mètres  
©IGN SCAN 25© - ©SPOT Image - Assemblage CEVA








Projection : Lambert 2 étendu - Unités : mètres  
© IGN SCAN 25® - © SPOT Image - Assemblage CEVA



Projection : Lambert 2 étendu - Unités : mètres  
© IGN/SCAN 25® - © SPOT® Image - Assemblage CEVA

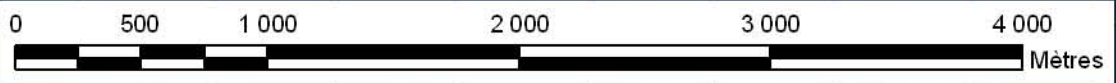




Carte 51




Projection : Lambert 2 étendu - Unités : mètres  
© IGN SCAN 25® - © SPOT Image - Assemblage CEVA






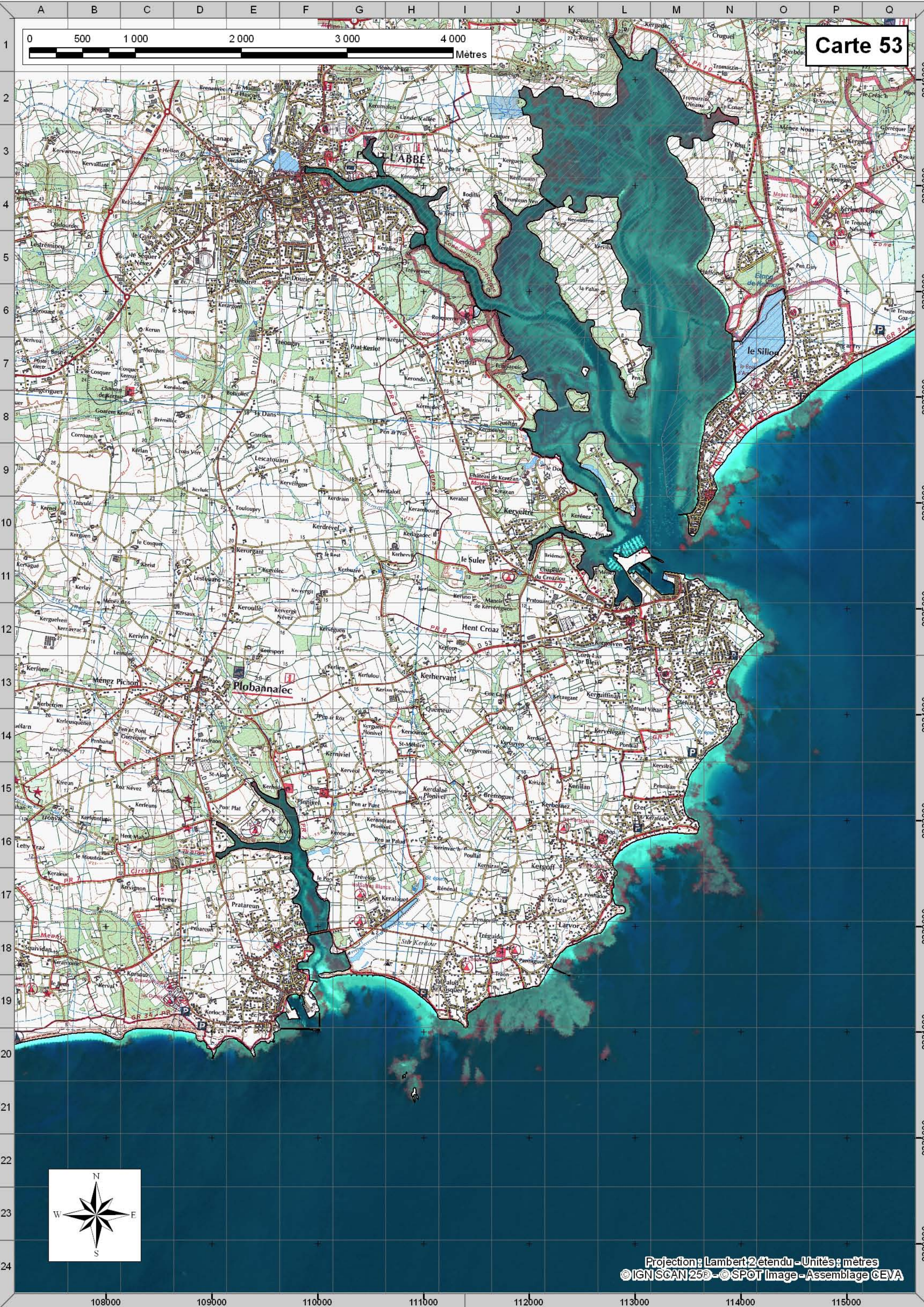
## Carte 52



Projection : Lambert 2 étendu - Unités : mètres  
© IGN SCAN 25® - © SPOT Image - Assemblage CEVA





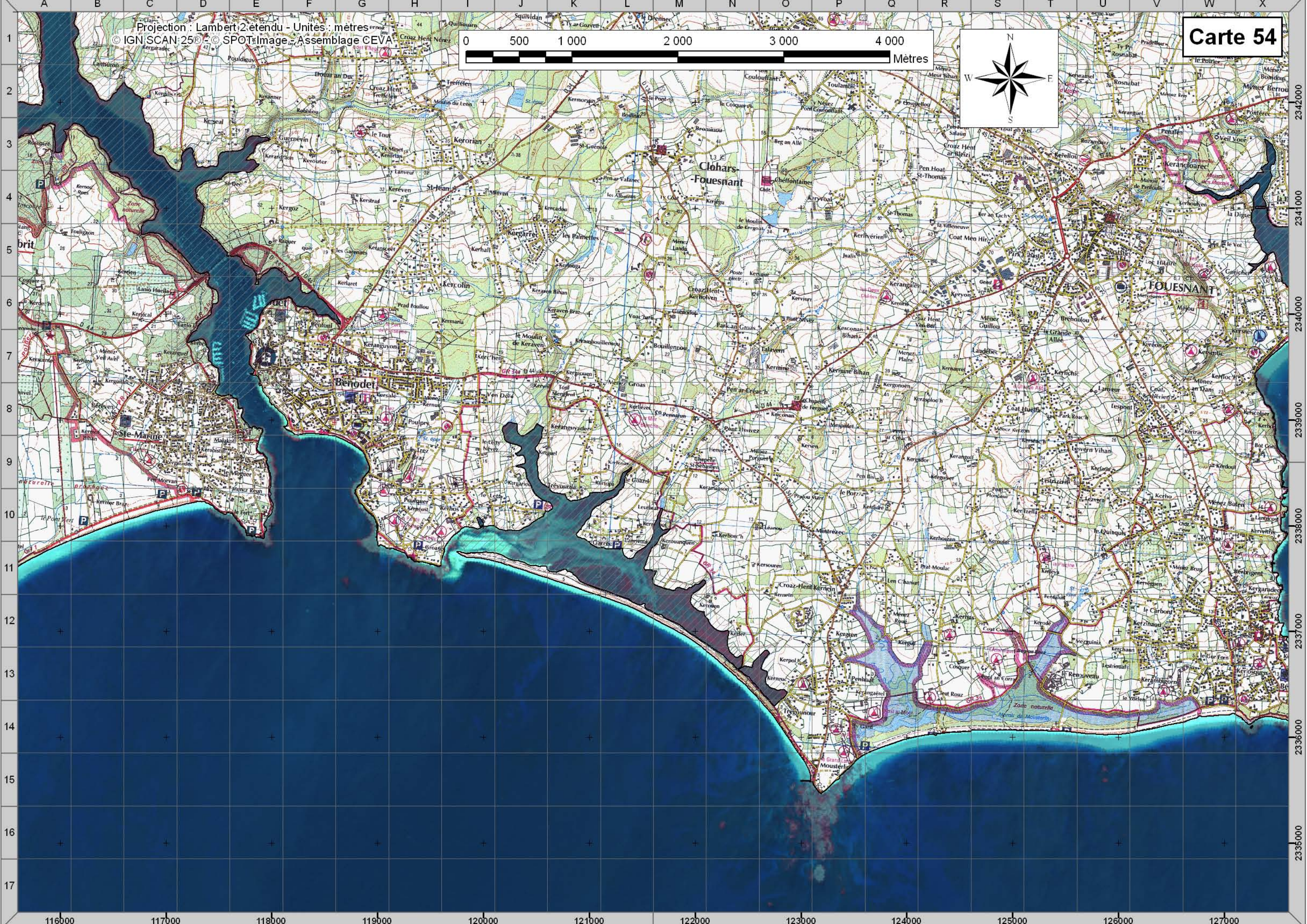


Carte 53

0 500 1 000 2 000 3 000 4 000 Mètres

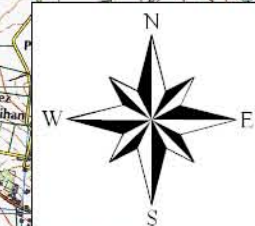






Projection : Lambert 2. étendu - Unités : mètres  
© IGN SCAN 25 © SPOT Image Assemblage CEVA

0 500 1 000 2 000 3 000 4 000 Mètres

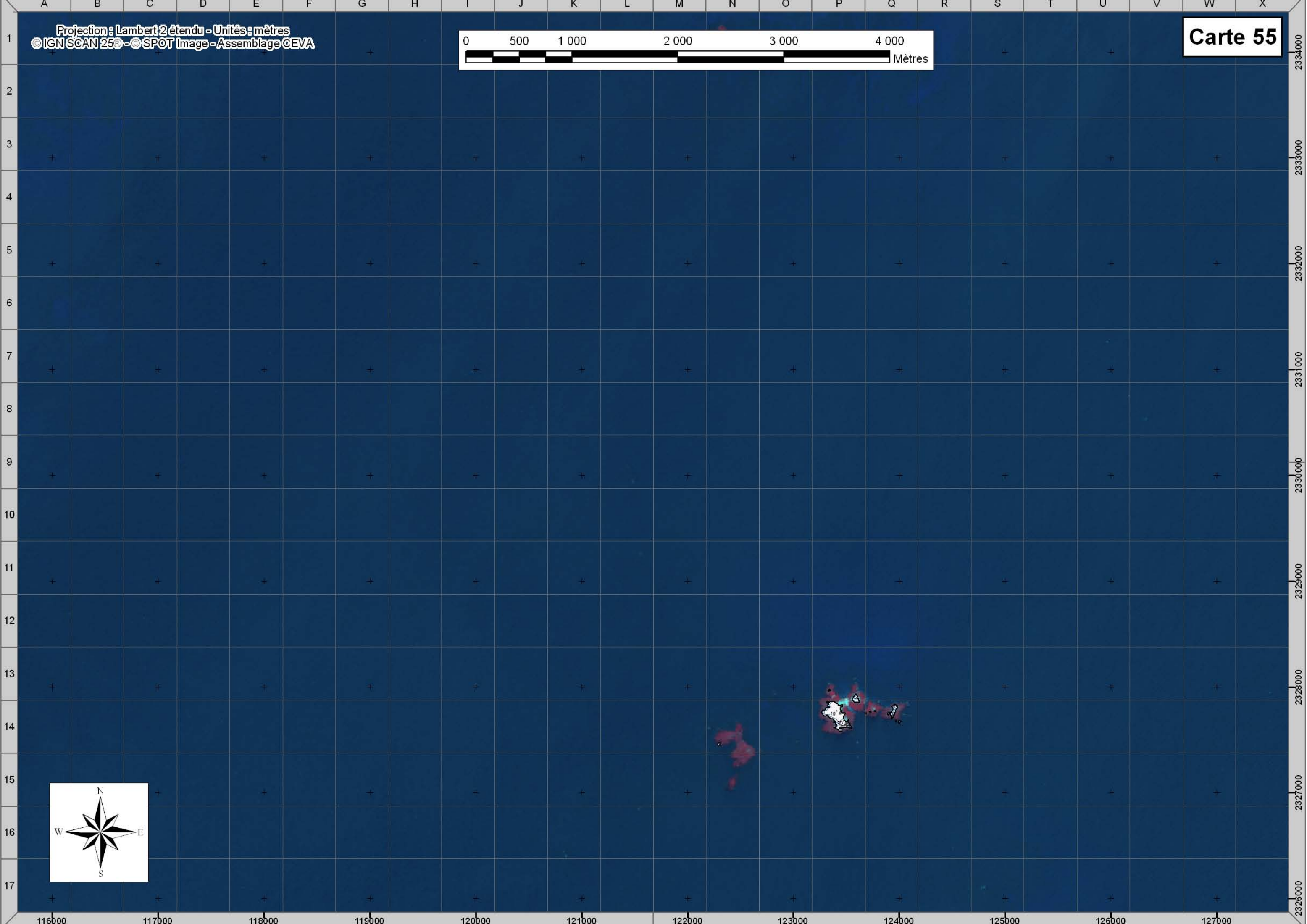


Carte 54


116000 117000 118000 119000 120000 121000 122000 123000 124000 125000 126000 127000

2342000  
2341000  
2340000  
2339000  
2338000  
2337000  
2336000  
2335000





Projection : Lambert 2 étendu - Unités : mètres  
© IGN SCAN 250 - © SPOT Image - Assemblage CEVA




Carte 55

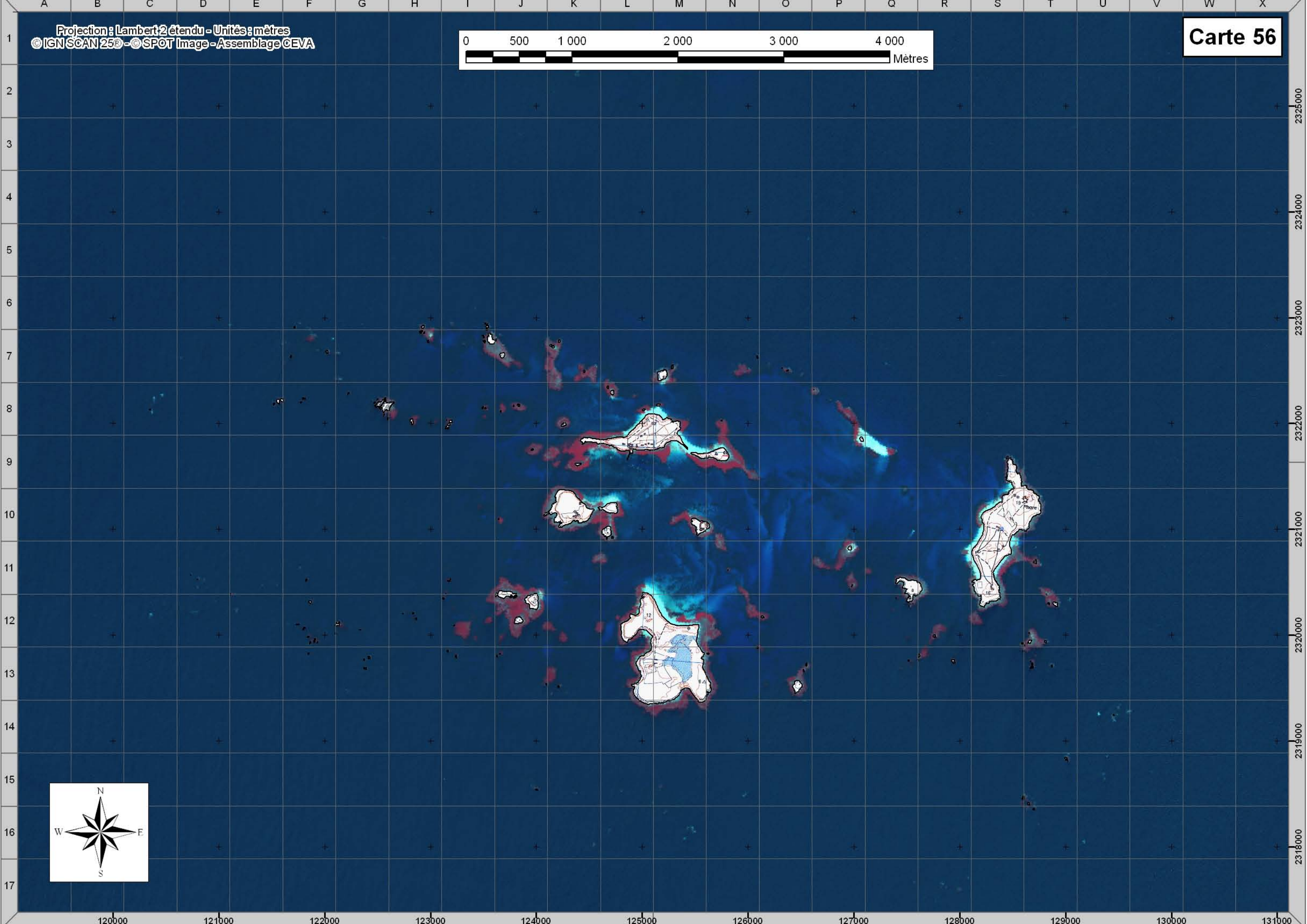





Projection : Lambert 2 étendu - Unités : mètres  
© IGN SCAN 250 - © SPOT Image - Assemblage CEVA



Carte 56

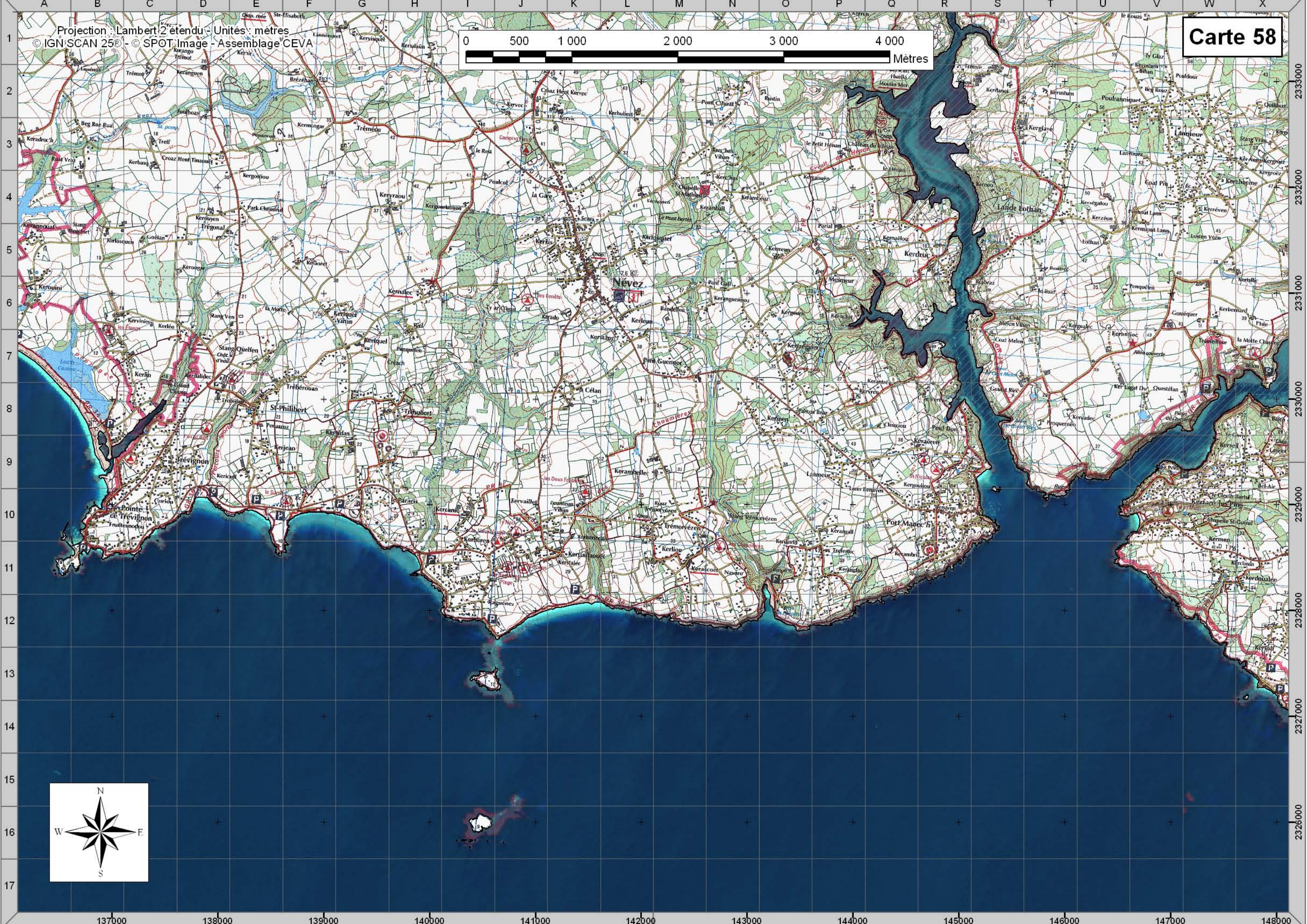







Projection : Lambert 2 étendu - Unités : mètres  
©IGN SCAN 25® - © SPOT Image - Assemblage CEVA





Projection : Lambert 2 étendu - Unités : mètres  
© IGN-SCAN 25P - © SPOT-Image - Assemblage CEVA

Carte 58







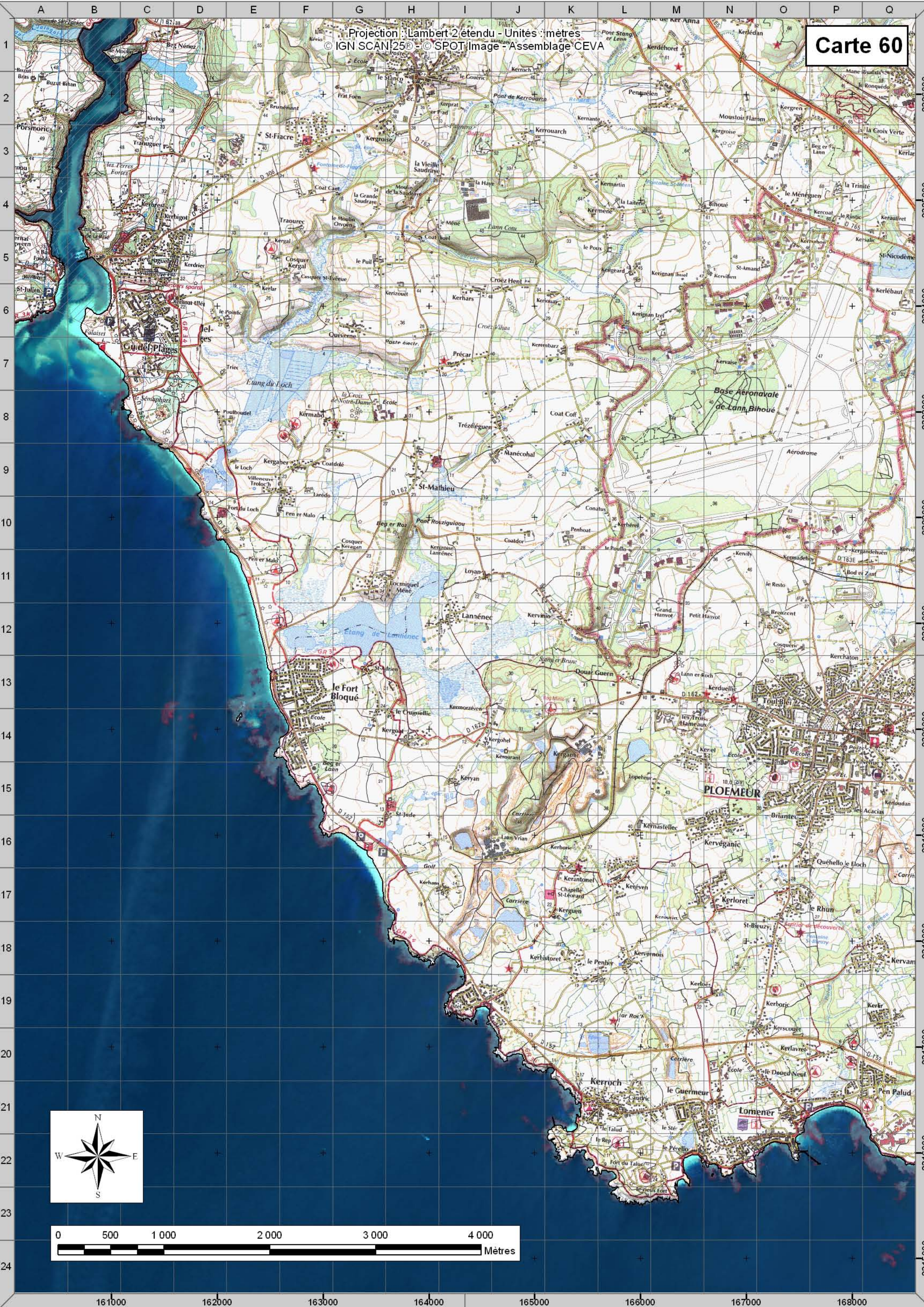
0 500 1 000 2 000 3 000 4 000 Mètres

Carte 59




Projection : Lambert 2 étendu - Unités : mètres  
© IGN SCAN 250 - © SPOT Image - Assemblage CEVA






Projection : Lambert 2 étendu - Unités : mètres  
© IGN SCAN25® - © SPOT Image - Assemblage CEVA

Carte 60








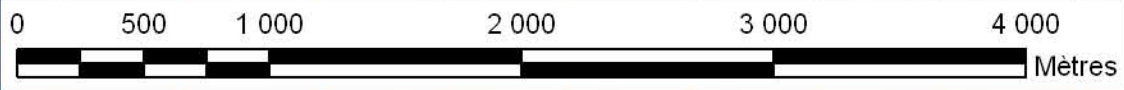





Carte 62















Projection : Lambert 2 étendu - Unités : mètres  
©IGN SCAN 25D - ©SPOT Image - Assemblage CEVA

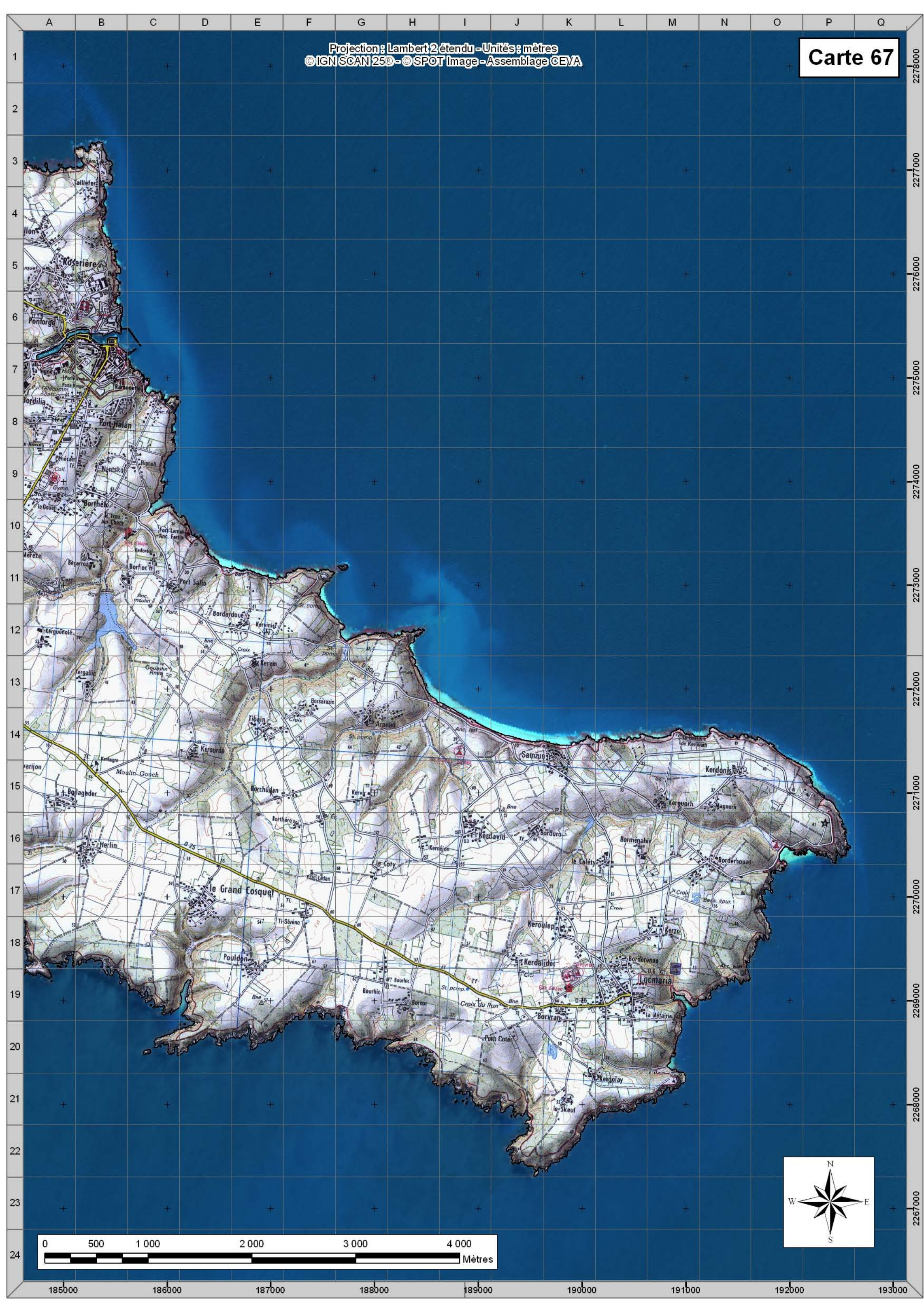
Carte 65







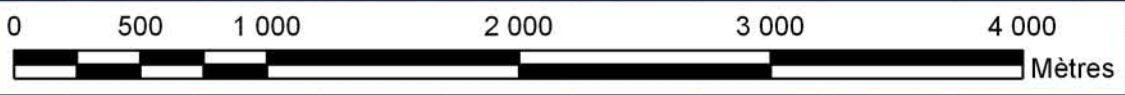




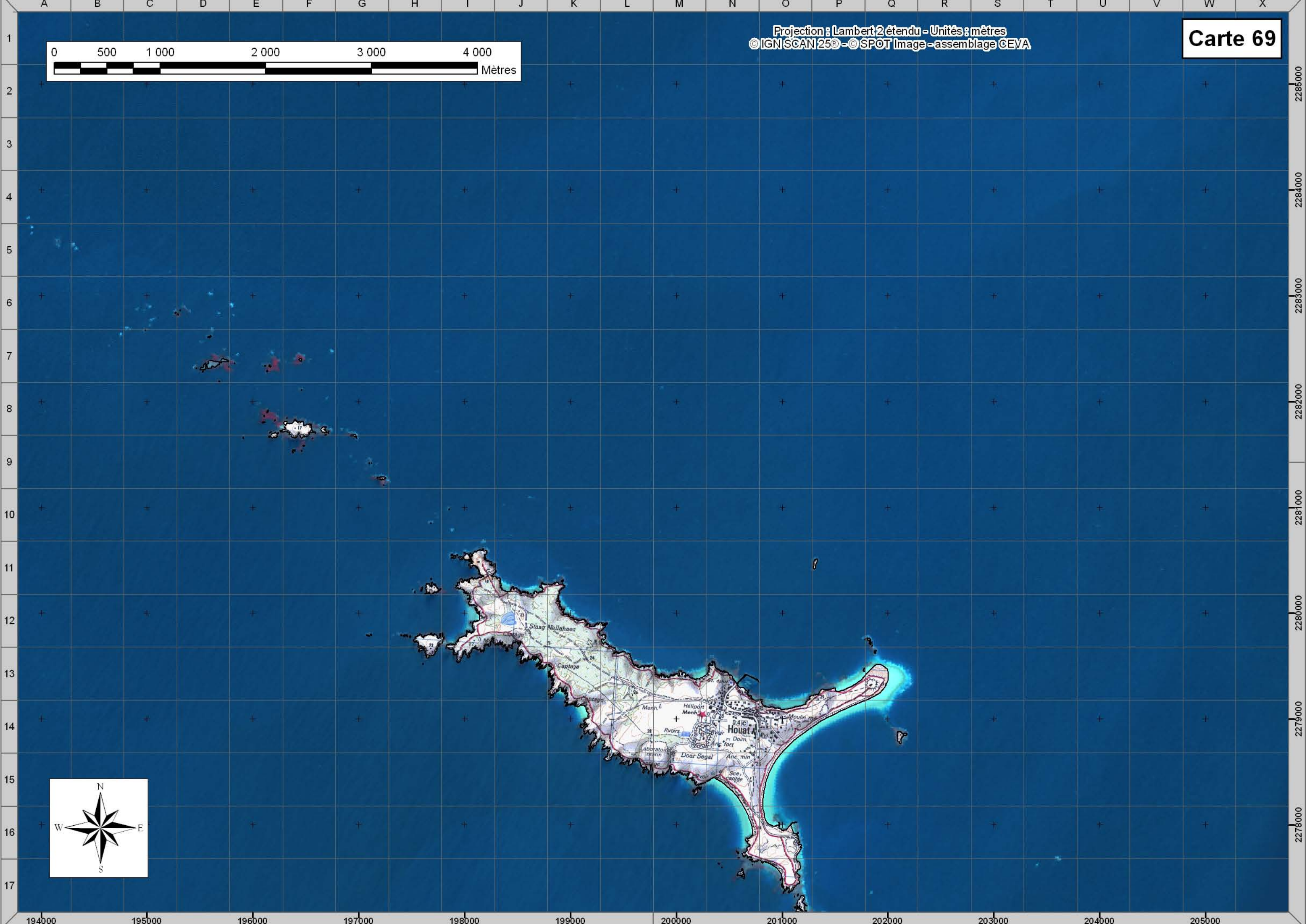


Projection : Lambert 2 étendu - Unités : mètres  
© IGN SCAN 25® - © SPOT Image - assemblage CEVA

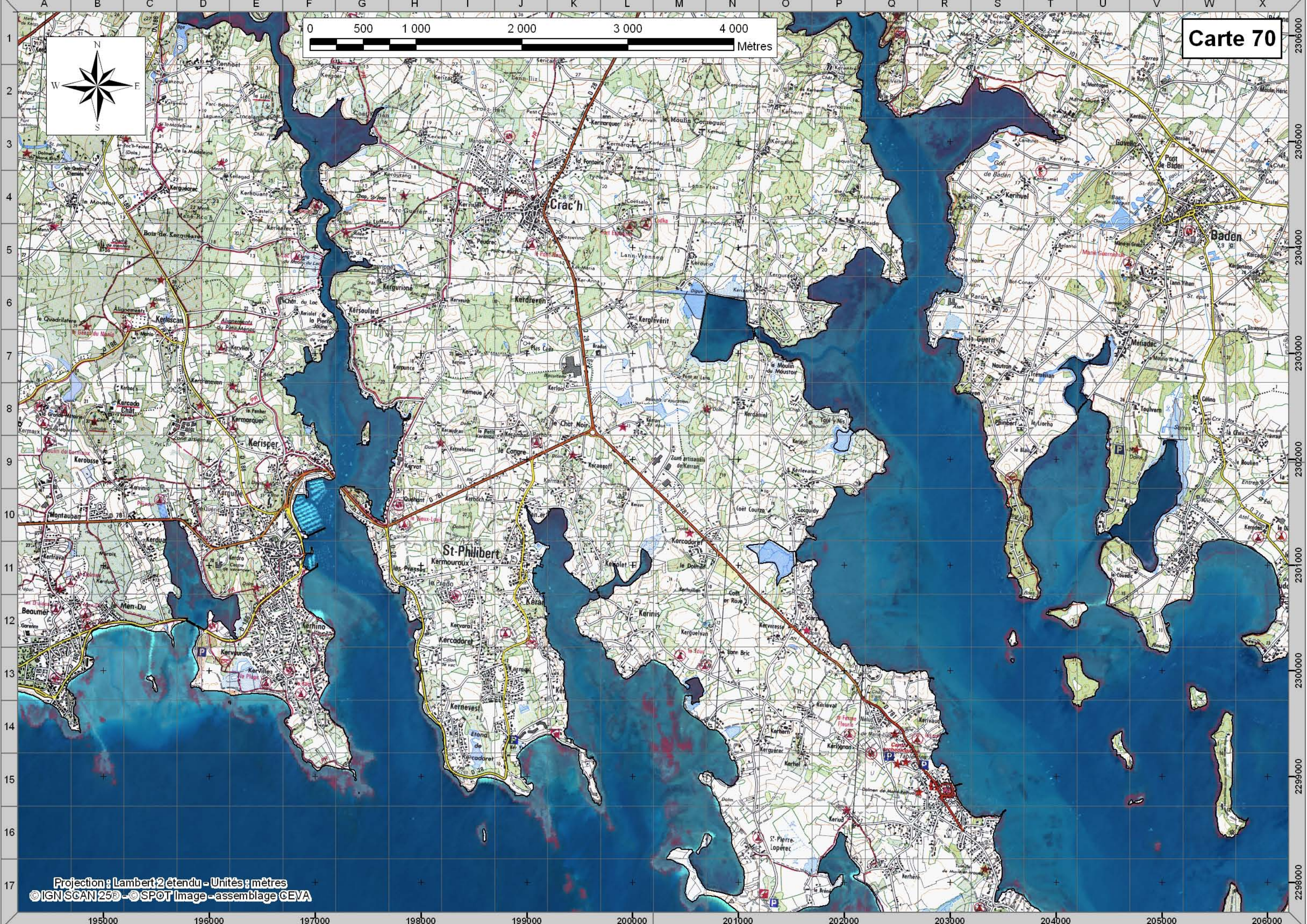
Carte 68







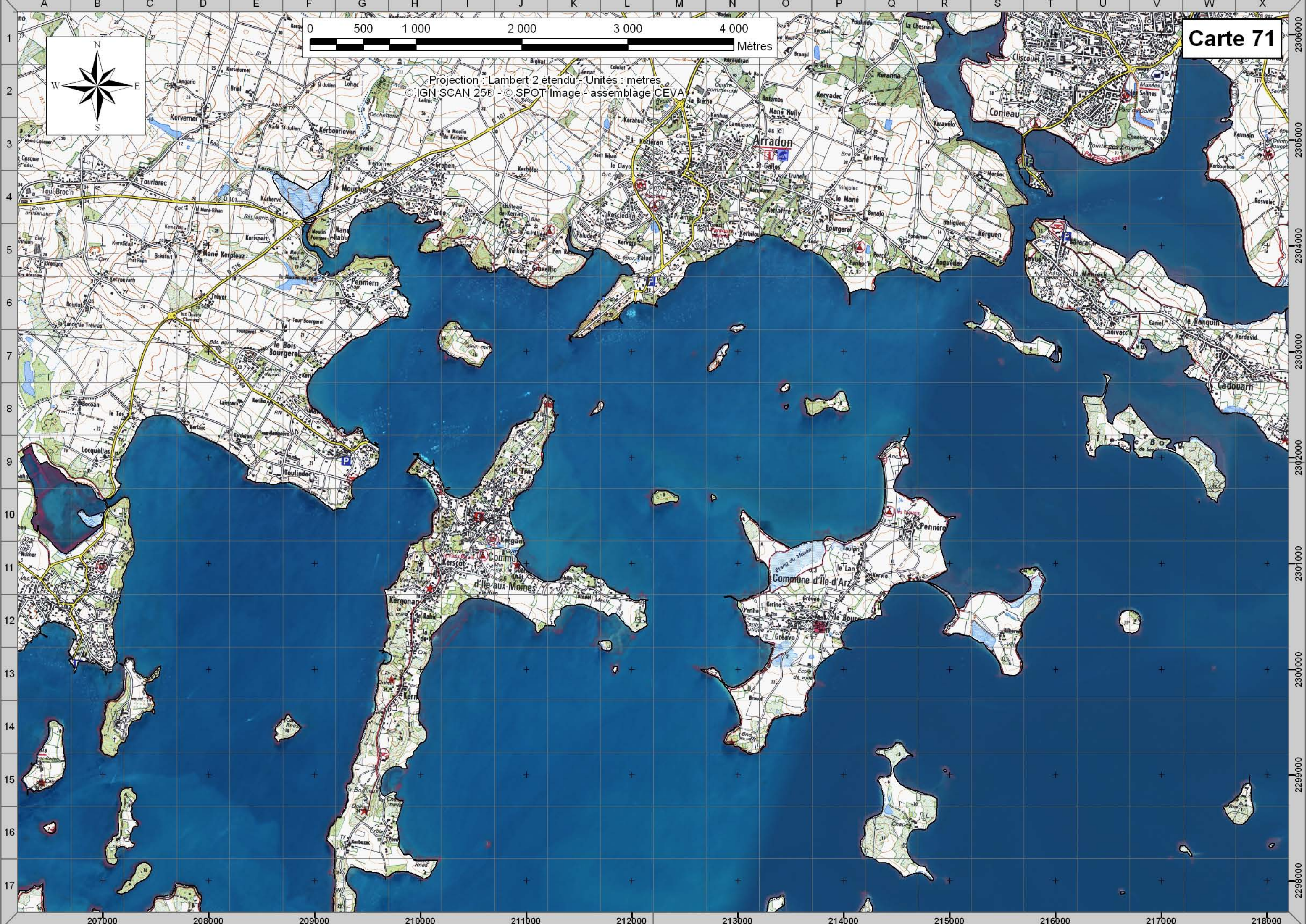




0 500 1 000 2 000 3 000 4 000 Mètres







0 500 1 000 2 000 3 000 4 000 Mètres

Projection : Lambert 2 étendu - Unités : mètres  
© IGN SCAN 25® - © SPOT Image - assemblage CEVA


Carte 71







Carte 72

0 500 1 000 2 000 3 000 4 000 Mètres



Projection : Lambert 2 étendu - Unités : mètres  
© IGN SCAN 25P © SPOT Image - Assemblage CEVA

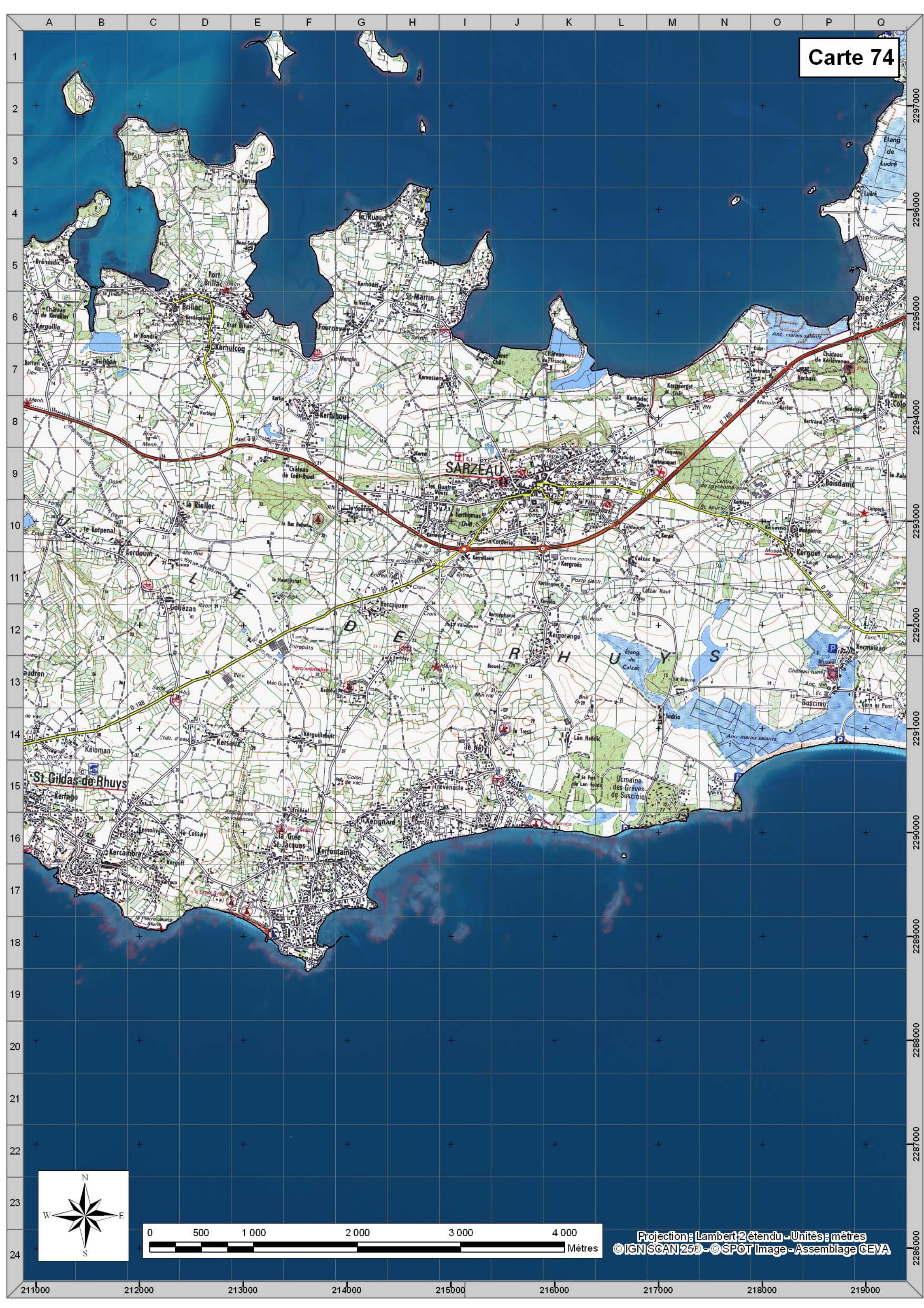




Projection : Lambert 2 étendu - Unités : mètres  
© IGN SCAN 25D - © SPOT Image - assemblage CEVA



## Carte 74


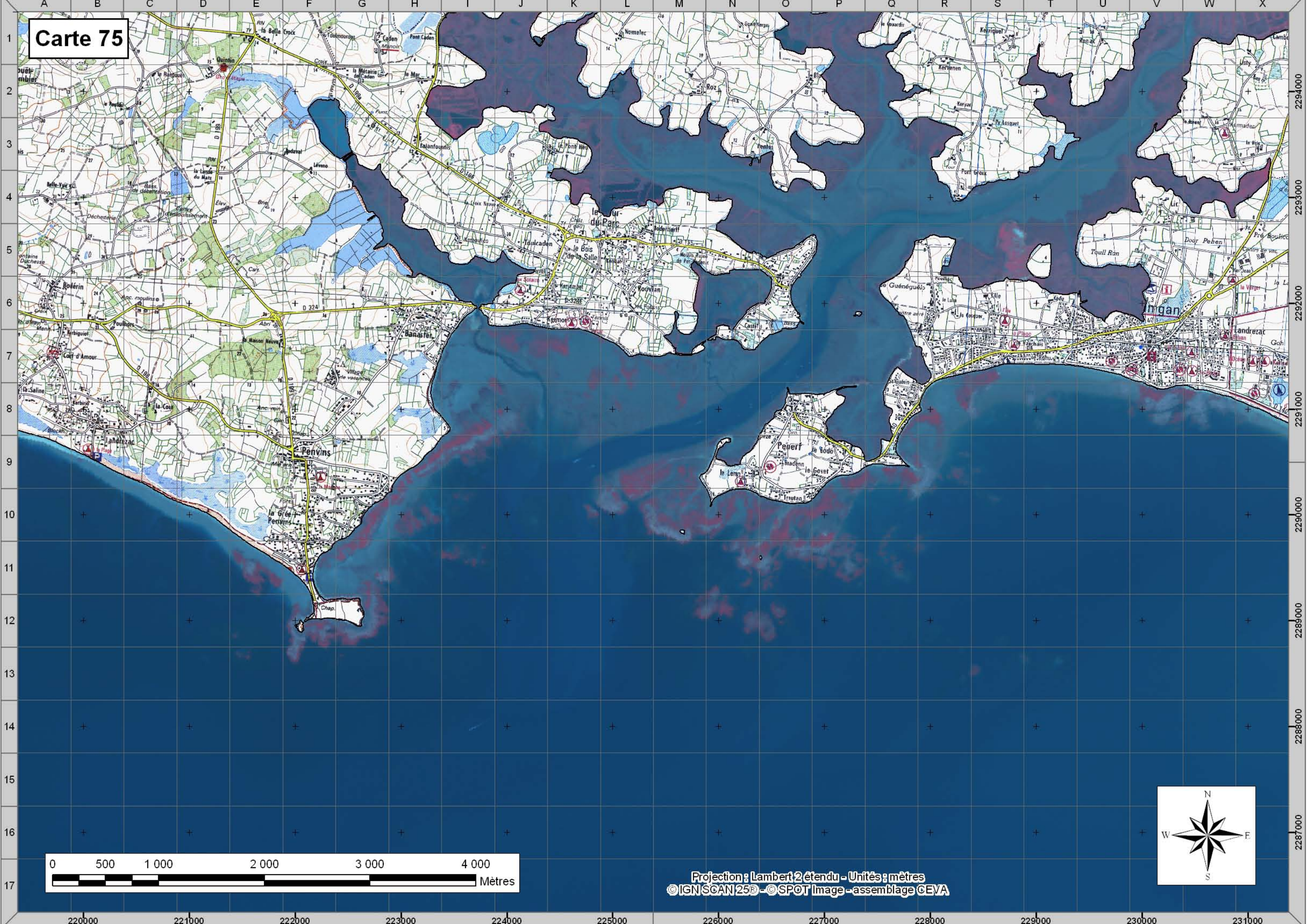


0 500 1 000 2 000 3 000 4 000 Mètres


Projection : Lambert 2 étendu - Unités : mètres  
© IGN SCAN 25® - © SPOT Image - Assemblage CEVA





Carte 75



Projection : Lambert 2 étendu - Unités : mètres  
© IGN SCAN 25® - © SPOT Image - assemblage CEVA











Carte 77


0 500 1 000 2 000 3 000 4 000 Mètres



Projection : Lambert 2 étendu - Unités : mètres  
IGN SCAN 2500 - SPOT Image - assemblage CEVA



Carte 78



Projection : Lambert 2 étendu - Unités : mètres  
© IGN SCAN 25© - © SPOT Image - Assemblage CEVA





Projection : Lambert 2 étendu - Unités : mètres  
© IGN/SCAN 25® - © SPOT Image - assemblage CEVA

